Town of Lee, New Hampshire

ANNUAL REPORT

For Fiscal Year Ending June 30, 2002

TOWN SERVICES **** TOWN SERVICES

LEE POLICE STATION

Chief Chester Murch
Secretary: Robin Estee
Police Station, Telephone: 659-5866.
Office Hours: Mon through Fri, 8:00 AM - 4:00 PM

LEE FIRE DEPARTMENT

Chief Joseph Lombardo
Fire Station, Telephone: 659-5411.
Permits required for all outdoor burning unless snow is on the ground. For permits call **Chief Lombardo** at 659-7203 or **Fire Warden Peter Hoyt** at 659-7790.

AMBULANCE SERVICE

Durham Ambulance Corps: Business Calls Only
862-3674

POLICE/FIRE/AMBULANCE EMERGENCY NUMBER: 911

SELECTMEN/TAX ASSESSOR'S OFFICE

Town Administrator: Elaine Gauthier
Town Secretary: Donna Eisenhard
Town Bookkeeper: Faye Keniston
Town Hall, Telephone: 659-5414. Office Hours:
Monday, Tuesday, Wednesday & Friday
(8:00 AM - 4:00 PM)
CLOSED THURSDAYS

TOWN CLERK/TAX COLLECTORS OFFICE

Town Clerk/Tax Collector: Penelope Stetson
Deputy Town Clerk/Tax Collector: Judith Gaudet
Entrance is Rear Door, Downstairs Town Hall,
Telephone: 659-2964. Office Hours: 2nd & 4th
Mondays (8:00 AM - 6:00 PM) Mon, Wed, Fridays
(8:00 AM - 4:00 PM)
CLOSED TUESDAY and THURSDAYS

HIGHWAY OFFICES

Road Agent: Randolph Stevens
Assistant Road Agent: Warren Hatch
Offices are located behind the Fire Station off of
Recycling Road. Telephone: 659-6515

(continued on inside back cover)

N.Hamp
F
104
.L44
2002

ANNUAL REPORT FOR THE TOWN OF LEE, NEW HAMPSHIRE FOR FISCAL YEAR ENDING JUNE 30TH, 2002

TABLE OF CONTENTS

	Page
• On the Cover	i
• Boston Post Cane Recipients	
• Marion E. LePage	iv
• Annie E. McDermott	v
• A Fond Farewell to Dave & Natalie Allan	vi
TOWN OFFICERS AND DEPARTMENT REPORTS	
• Town Organization Chart	1
• Town Department Organization	2
• Town Officers	3
• Minutes of the 2002 Town Meeting	12
• Board of Selectmen's Report of Expenses	32
• Comparative Statement of Expenses	43
• Breakdown of Tax Rate By School, Town, County	45
• Formulation of Tax Rate History, 1995-2002	46
• 2002 Tax Rate Calculation	47
• 2002 Summary Inventory of Valuation	48
• Code Enforcement Officer Report	49
• Fire Department Report	51
• Lee Public Library Report	55
• Lee Public Library Income/Expense Report	60
• Police Department Report	61
• Tax Collector Report (MS-61)	64
• Tax Exempt Community Property Report	66
• Tax Exempt Town Property Report	67
• Town Clerk Report	68
• Town Administrator Report	69
• Town Treasurer Report	74
• Transfer Station Report	75

TOWN COMMITTEES, COMMISSIONS, TRUSTEES, FRIENDS AND BOARDS REPORTS

	Page
• Cemetery Trustees Report ---- -------- -------- --------	80
• Conservation Commission Report---- -------- --------	82
• Friends of Lee Library Report -------- -------- --------	85
• Lamprey River Advisory Committee Report --------	87
• Planning Board Report -------- -------- -------- --------	91
• Solid Waste Committee Report ------- -------- --------	93
• Trustees of the Trust Funds Report-- -------- --------	100
• Zoning Board of Adjustment Report - -------- --------	101

REPORTS FROM ORGANIZATIONS THAT SUPPORT THE TOWN OF LEE

• American Red Cross --- -------- -------- -------- --------	106
• Durham Ambulance Corps Report --- -------- --------	108
• Lamprey Health Care Report - -------- -------- --------	111
• Sexual Assault Services Report ------ -------- --------	113
• Strafford County Community Action Report --------	115

VITAL STATISTICS FOR 2002

• Births Recorded Ending December 31, 2002 -------	118
• Deaths Recorded Ending December 31, 2002 -----	120
• Marriages Recorded Ending December 31, 2002--	121

• **Plodzik & Sanderson Accounting Audit-- -------**	**123**

- Partial report only—full report may be obtained in the town hall offices.

• **List of Property Valuations -------- -------- --------**	
---- -------- -------- --------As Of January 10, 2002 --	**130**

ON THE COVER

This year's cover shows a switcher locomotive named Lee. To quote Randy Stevens, the town's Road Agent and Railroad Historian *"There were at least two locomotives named Lee. The first one (shown in the cover photograph) was the Worcester and Nashua's* "T.W.Hammond (he was clerk of the W& N R.R.") *renamed #224 Lee by B&M in 1886. It was renamed "K" on 6/15/1887 and again renamed #429 on 4/11/1891. It was sold on 9/29/1891. This was a Hinckly and Williams 0-4-0 type built in 1869. This was a switcher locomotive and was owned by The Worcester and Nashua Railroad. It probably never saw service on the Nashua and Rochester line."*

Information about the second locomotive can be obtained from Randy Stevens. He has written a booklet detailing the history of the railroad in Lee.

Not many people realize that many years back the train was a fixture in Lee and that Route 125 is actually laid out on the old track rail bed. The following is an excerpt from the booklet "Lee in Four Centuries" published for Lee's Bicentennial in 1966, as the town was incorporated in 1766. This booklet is available for reading in the Lee Library.

THE RAILROAD

The first train ran through Lee, along the tracks of the Worchester, Nashua and Portland Division of the Boston and Maine Railroad, on November 24, 1874. The tracks followed the general path of what is now known as Calef Highway (Route 125) but it was a much more winding route, referred to as "The Trail" by railroad men; it was considered a good line to work on because the firemen could look back from the engine along the cars and check for "hot boxes."

It was a single-track line, between crossings where there were sidings, with traffic running in both directions; consequently there were frequent accidents. Wrecker trains with large cranes that lift derailed cars back onto the tracks came to clear away the debris of accidents; such as the one in 1894 that came "gathering the fragments of the smashup at John Thompson's crossing." Special trains carrying Railroad commissioners and other dignitaries came to "set upon the damage" when sparks caused a fire, or an engine could not be stopped soon enough to avoid hitting stray cattle on the track, or the more serious business of personal injury.

During the sixty years that the Railroad served Lee, tying the town to the outside world and carrying its products to market, there were seven crossings within the town limits: Lee Depot, in South Lee, was a milk and freight depot for lumber, shoes, apples and grains. The first portable steam sawmill in town was brought into this station; as late as 1894 four mast poles were shipped to New Bedford, MA from here. The only passenger depot was here, a square wide-roofed building with flower gardens along the boardwalk.....The Railroad continued to serve the town and improve itself (steel tracks were laid in 1888) through the early 1900's, but then its usefulness began to wane. The passenger service was the first to show the decline. The excursion trains to Rochester Fair, Bar Harbor and Old Orchard Beach no longer ran. Regular passenger trains were replaced by a Gascar which was similar in function to the more modern Budliner.

It all came to end when the last regular train went through Lee on March 2, 1934. The tracks were taken up almost at once (see photo on page iii), working from South to North, with short work trains taking the materials to Rochester for shipment to other areas. By 1938 most of the obvious signs of the railroad were gone and the Calef Highway (Route 125) was built and opened.

The photo above shows rail workers removing the railroad track in late 1935. To quote Randy Steven's *"There were several factors that led to the final demise of the railroad that passed through Lee. Probably the most important one was lack of business. In 1929 the stock market plunged and that was the start of the great depression. This depression lasted for many years and certainly had its affect on the railroad. Another reason was the increased usage of the automobile and truck. In 1908 there were 2 vehicles listed as being in Lee, and by 1920, the last year they inventoried vehicles, there were 27 vehicles listed. Another factor in the demise was the fact that the Portland to Boston Line that ran almost parallel to this line, was a double track line and was much straighter and more level. It was also owned by the Boston and Maine.....On January 25th, 1934, the Interstate Commerce Commission granted the Boston and Maine permission to abandon operation.....On March 3rd, 1934 the last gas cars ran from Rochester to Nashua and Nashua to Rochester."*

Boston Post Cane Recipients

Selectman Chair Dwight Barney presents the Boston Post Cane to Marian LePage while her husband, Clarence, observes.

On August 12, 2002 at the Board of Selectmen's meeting for the Town of Lee, resident Marian E. LePage, 95 years of age, was presented a replica of the famous Boston Post Cane, accompanied by a certificate, by Board Chairman Dwight E. Barney for being the Town's oldest citizen. The original Boston Post Cane given the Town is preserved in a glass case at the Town Hall. The replicas, which the oldest citizens get to keep, come personalized with the recipient's name, age and year of presentation. Mrs. LePage is the mother-in-law of Lee Conservation Commission Chairman Richard Weyrick and resides in Lee with her husband, Clarence, who is also 95 years old. Even more remarkable, Mr. & Mrs. LePage have been married for 73 years! Best Wishes to the LePages for this achievement.

Boston Post Cane Recipients

Annie E. McDermott in her room at Exeter Healthcare. Selectman Dick Wellington presented her cane to her in January of 2001 while she lived in Lee.

Annie E. McDermott, 96 and mother of Town Secretary Donna Eisenhard, was the former holder of the cane. As she has moved to a nursing home in Exeter, she no longer qualified for the title. Mrs. McDermott moved to Lee in 1950 – her name was then Annie Bruce. After seven (7) years spent in the Towns of Exeter, Nottingham and North Hampton, she returned to Lee and lived here for a total of almost 43 years in Lee.

A Fond Farewell with Thanks to Dave and Nat Allan



Selectman Chair Dwight Barney presents a plaque to Dave Allan in appreciation for his more than twenty (20) years service to the town.

Dave and Natalie (Nat) Allan have lived in Lee for many years and have given their time, thought, and energy to most areas of life in our Town. During that time Lee has undergone many changes and both Dave and Nat have helped it to avoid many of the errors so apparent in other towns around us. After retiring from the, then, U. S. Soil Conservation Service, Dave applied his expertise and love and respect for the environment to the needs of the Town by joining the Lee Conservation Commission in 1980. In two years he became Chair and continued to lead the Commission for the next 18 years. Nat also contributed her energy, intelligence, and common sense through service on the Town's Planning Board. Lee grew and changed in many ways during that period and both Dave and Nat unselfishly helped to

ensure that its natural beauty and rural character would change as little as possible while still meeting the needs of a growing population.

Dave provided strong leadership to the Conservation Commission in meeting its charge to protect the natural resources of the Town. In particular, he gained statewide prominence through his role in Lee's participation in the Land Conservation Investment Program. Through his and others' efforts the Town permanently protected, through a conservation easement, a 300-acre parcel near the center of Lee. This land, which will remain forever as forest, farmland, or open space, will become increasingly valuable to the growing population of Lee.

Few people will leave a longer lasting record of service to their town or region than the guides "The Wetlands of Lee" and "The Wetlands of Madbury" that Dave researched, wrote, and illustrated. "The Wetlands of Lee" serves as a reference for the Town's Planning Board and Conservation Commission. Other towns continue to request copies from the Town Offices to serve as models for guides to their own wetland areas.

Dave and Nat have not restricted their activities to only the formal parts of life in our town. They have both been active in the Lee Historical Society. Dave served as President of the Society, designed its logo, helped in its expansion to the second floor of its building, and was a frequent contributor and exhibitor during "Fair Days" and other events. Dave also researched, compiled, and wrote a history of the Lee Church.

Dave's interest in the environment, history, art, and education has been combined in many ways. There have been illustrated stories, many, many classroom visits to local schools, fieldtrips to the Town's Nature Trails and the Lee Bog. The Allan home is, itself, a classroom with its extensive Bonsai "forest", an award-winning "Backyard Tree Farm" and pond, and, for many years, Nat's greenhouse and nursery.

As we look back on their contributions, the David N. Allan Park on Lee Hill is seen as a fitting but inadequate memorial to so many years of thoughtful and unselfish service to our town and its people. It is very nice to know that the stone on which is carved "In Grateful Appreciation to Dave Allan" was, unknowingly, selected by Dave himself when asked to "use your artistic ability to find a rock for a monument".

Thanks Dave and Nat Allan.

TOWN OFFICERS AND DEPARTMENT REPORTS

TOWN OF LEE
ORGANIZATION CHART

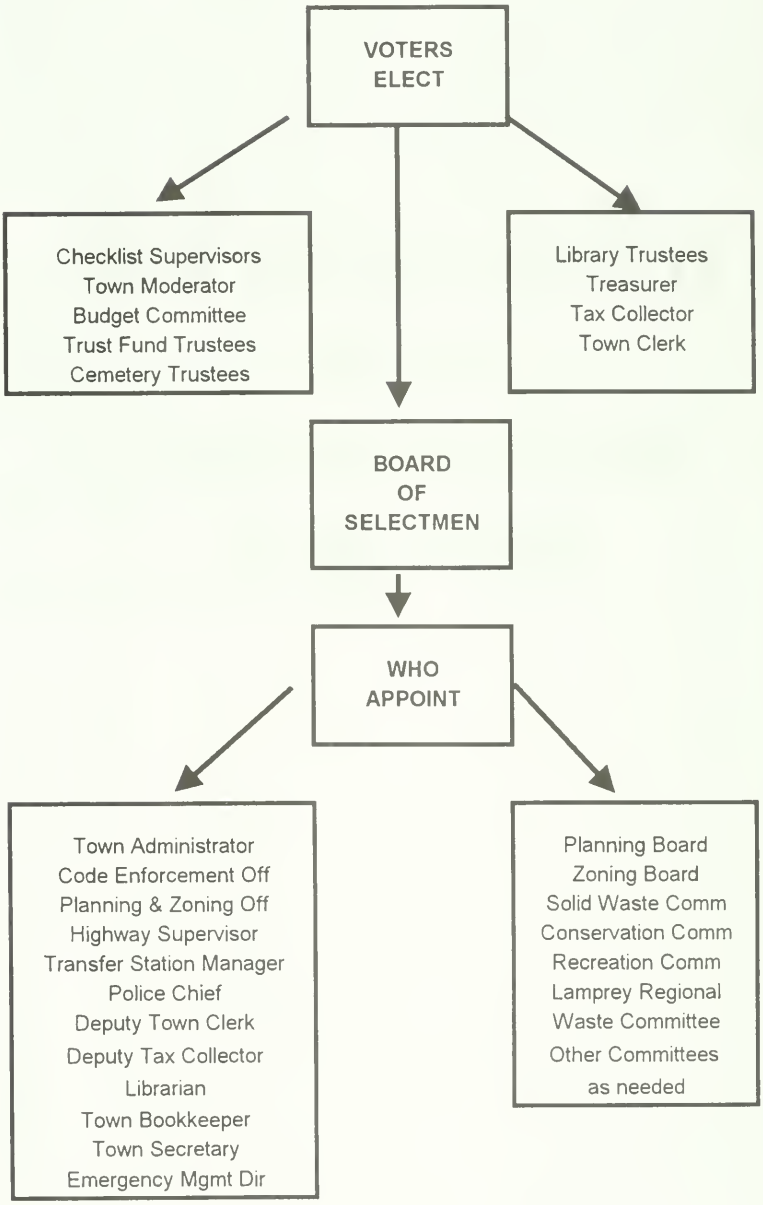

Organization Chart for Town Departments

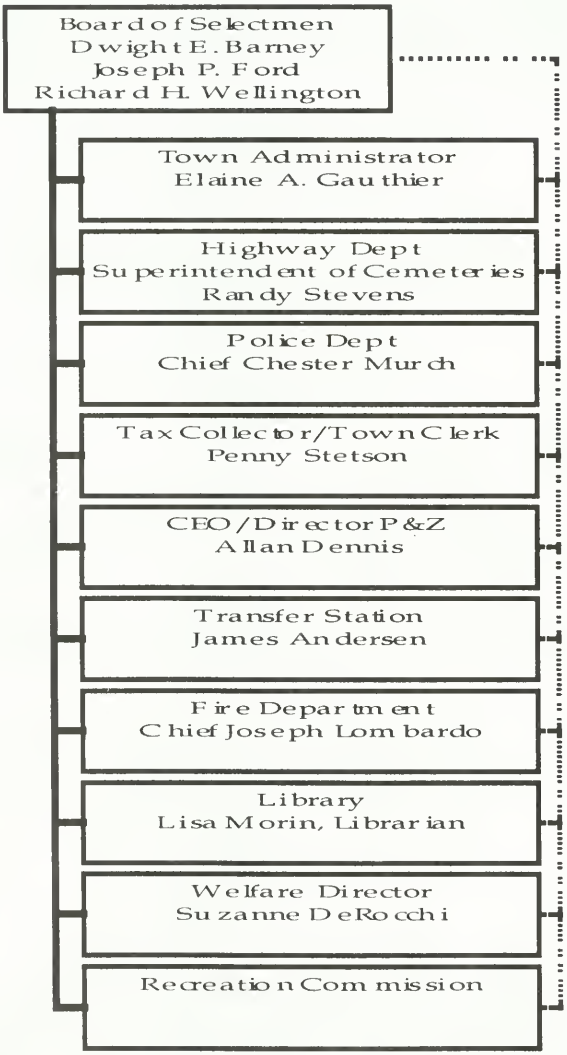

TOWN OFFICERS

MODERATOR

Dale T. Swanson.....2004

BOARD OF SELECTMEN

Dwight E. Barney, Chairman 2003
Richard H. Wellington.....2004
Joseph P. Ford 2005

TOWN ADMINISTRATOR

Elaine A. Gauthier

OVERSEER OF PUBLIC WELFARE

Suzanne DeRocchi
J. Phillip Stetson

TREASURER

John W. Corey.....2004

TOWN CLERK/TAX COLLECTOR

Penelope A. Stetson.....2005

DEPUTY TOWN CLERK/TAX COLLECTOR

Judith Gaudet

TOWN SECRETARY

Donna F. Eisenhard

BOOKKEEPER

Faye F. Keniston

SUPERVISORS OF THE CHECKLIST

Joan Seeley, Chairman.....2008
Clara Kustra.....2004
Marion Kelsey.....2006

TRUSTEES OF TRUST FUNDS

Stephen Ciccone.....2003
Diane Garland.....2004
Scott Bugbee.....2005

LIBRARY TRUSTEES

Joanne Reed, Chairman.....2003
Martha Kane, Treasurer.....2004
Carol Evans, Secretary.....2005

LIBRARIAN

Lisa Morin

ASSISTANT LIBRARIAN

Michelle Stevens

LIBRARY ASSISTANTS

Kathleen Hall

CHILDREN'S LIBRARIAN

Lisa Kleinmann

LIBRARY PAGE

Julie Stevens

FRIENDS OF LEE LIBRARY

Phyllis Foxall & Liz Shay, Co-Presidents
Mariette Young, Vice President
Marie Richards, Treasurer
Mary Stumhofer, Secretary

HIGHWAY & PUBLIC WORKS DEPARTMENT

Randolph S. Stevens, Highway Supervisor/Road Agent
Assistant Road Agent, Warren Hatch

TRANSFER STATION

James Andersen, Transfer Station Manager
Thomas McManus
John Gund
Douglas Shaheen

DIRECTOR OF CODE ENFORCEMENT/PLANNING & ZONING HEALTH OFFICER & RABIES CONTROL OFFICER

Allan Dennis

CODE ENFORCEMENT/ PLANNING & ZONING SECRETARY

Caren Rossi-Pressey

PLANNING BOARD

John LaCourse, Chairman.....2005
Frank Reinhold, Jr.....2004
Robert Moynihan.....2004
Robert Smith.....2004
Scott Kemp.....2004
Dwight E. Barney, Selectmen Representative

ZONING BOARD OF ADJUSTMENT

James Banks, Chairman.....2004
David Stafford.....2003
Edwin McNelly.....2004
Robert Hughes.....2004
Deborah Winslow.....2005

Alternate ZBA Members

Harvey Epstein.....2003
Steven Slovenski.....2004
Dale Swanson.....2004

STRAFFORD REGIONAL PLANNING COMMISSION

Brian Giles.....2003
Melvin Jenkins.....2005

CONSERVATION COMMISSION

Richard Weyrick, Chairman.....2005
L. David Meeker, Secretary.....2005
Laura Gund.....2003
Thomas Dunham,.....2003
Anne Tappan.....2004
Antoinette Hartgerink.....2004
Alan Eaton.....2004
William Humm.....2004

ADVISORY BUDGET COMMITTEE

Scott Bugbee, Chairman.....2003
James Stewart.....2004
James Brown.....2004
Winfield Bassage.....2005
Joseph P. Ford, Selectmen Representative

RECREATION COMMISSION

Cynthia Nizzari-McClain, Chairman
Charles McClain
Steven Slovenski
Frank Eitler
Steven Haendler

POLICE DEPARTMENT
Chester Murch, Chief
Patricia Clark, Officer
Christina Connell, Officer
Brian Huppe, Officer
Ian Lauder, Officer
Adam Winkler, Officer

POLICE SECRETARY
Robin Estee

LEE FIRE DEPARTMENT
Joseph Lombardo, Chief
Peter Hoyt, Assistant Chief
James Brown, Captain
Jeff Brown, Lieutenant
Frank DeRocchi, Lieutenant
Jennifer Gingras, Lieutenant
Mark Kustra, Lieutenant

FIREFIGHTER OF THE YEAR
Gary Kustra

LEE FIRE DEPARTMENT FIREFIGHTERS
Brian Cartier; Martin Castle
Erin Coker; Mark DeRocchi; Matthew DeRocchi;
John Devoter; Richard Doucette; Derek Doucette;
Dwayne Doucette; Cheryl Geddis; Bill Harding;
Warren Hatch; Bob Henderson; Peter Henny;
Oliver Kennard Jr.; Gary Kustra; Ben Leonard;
Jack LaRoche; Joseph Lombardo Jr.;
Karen Long; Ken McAdams; Sean McGann;
James McManus; Buster Morse; Scott Nemet;
Paul St. Cyr-Butler; Paul St. Pierre;
Jennifer Zaidlicz; Ron Zaidlicz.

FIRE WARDENS

Peter Hoyt, Fire Warden
John DeVoter, Deputy Fire Warden
Mark Kustra, Deputy Fire Warden
Jennifer Gingras, Deputy Fire Warden
Jeffrey Brown, Deputy Fire Warden
Joseph Lombardo, Deputy Fire Warden

LAMPREY REGIONAL SOLID WASTE COOPERATIVE

Joseph P. Ford, Director for Lee.....2003

SOLID WASTE COMMITTEE

Israel Yost, Chairman.....2003
David Cedarholm.....2003
George Estes.....2003
John Halstead.....2003
Frederick Pulitzer.....2004
Donald Quigley.....2004
Thomas Foxall.....2005
John Gund.....2005
Karen Long.....2005
James Andersen, Transfer Station Manager
Dwight E. Barney, Selectman Representative

EMERGENCY MANAGEMENT DIRECTOR

Dale Hardy

LEE HISTORICAL SOCIETY

Rosemary Scott, President
Marge Keeler, Vice President
Phyllis Shenefiel, Secretary
Patricia Jenkins, Treasurer
Lorraine Cabral, Publicity
Cynthia Von Oeyen, Programs

Board of Directors

Laura Gund; Neil Sewell; Cynthia Von Oeyen

SUPERINTENDENT OF CEMETERIES

Randolph Stevens

CEMETERY TRUSTEES

Scott Turnbull.....2003
Marianne Earhart.....2003
Jacquelyn Neill.....2003

HONORARY LIFETIME CEMETERY TRUSTEE

Donna F. Eisenhard

SAFETY COMMITTEE

Chief Chester Murch
Elaine A. Gauthier
Suzanne Derocchi
Michelle Stevens
Peter Hoyt
Warren Hatch

LAMPREY RIVER ADVISORY COMMITTEE

Thomas Dunham
Joseph P. Ford
Sharon Meeker
Eileen Miller
Frank Reinhold, Jr
Richard Weyrick

TOWN LAND PLANNING COMMITTEE

Joseph P. Ford, Selectman
Dwight E. Barney, Selectman
Richard H. Wellington, Selectman
Elaine A. Gauthier, Town Administrator
Frank Reinhold, Jr., Planning Board Rep
Rita Wolfe, Wheelwright Pond Rep
Richard Weyrick, Conservation Commission
Margaret Watkins, Lamprey River Committee Rep
Melvin Jenkins, Wheelwright Pond Committee
Cynthia Nizzari-McClain, Recreation Commission

TOWN BUILDING PLANNING COMMITTEE

Scott Bugbee, Chairman
David Allen, Lee Citizen's Rep
Melvin Jenkins, Lee Citizen's Rep
Dwight E. Barney, Selectman
Joseph P. Ford, Selectman
Richard H. Wellington, Selectman
Chief Joseph Lombardo, Lee Fire Department
Chief Chester Murch, Lee Police Department

CABLE TV ADVISORY COMMITTEE

Blaine Cox
Paul Gasowski
Elaine Gauthier
Nicole Lawton
Paul Mausteller
Ann Wright

TOWN OF LEE NEW HAMPSHIRE
Minutes of the 2002 Town Meeting
March 12, 2002

The March 2002 Lee Town Meeting was called to order at 8:00 a.m. at Mast Way School by Moderator Dale T. Swanson. Mr. Swanson read the Town Warrant: To the inhabitants of the Town of Lee, county of Strafford, State of New Hampshire, qualified to vote in Town Affairs: You are hereby notified to meet at the Mast Way School on Tuesday the twelfth day of March 2002 to act on the following subjects:

1. To choose all necessary Town Officials for the ensuing year.

2. To see if the town will vote to adopt the changes proposed to the Lee Zoning Ordinances as noted below:

Present were Moderator Dale Swanson, Assistant Moderator J. Phillip Stetson. Supervisors of the Checklist: Joan Seeley, Clara Kustra and Marian Kelsey. Penelope A. Stetson, Town Clerk/Tax Collector and Deputy Town Clerk/Tax Collector Judith Gaudet were also present.

Sworn in as Ballot Clerks were Jacqueline Neill, Carla Corey, Doree Townsend, Faye Keniston, Donna Eisenhard, Ann Mackinnon, Dwight Barney, Laura Gund, Janice Hughes, Karen Long, Donald Quigley and Gloria Quigley. Selectmen Richard Wellington represented the Board of Selectmen.

Moderator Swanson closed the polls at 7:00 p.m. and the Lee Town Meeting was recessed to March 13, 2002 at 7:30 p.m. at the Mast Way School.

Moderator Dale Swanson reconvened the March 2002 meeting on Wednesday March 13, 2002 at 7:30 p.m. to act on articles 3 through 34. Moderator Swanson noted that there are two bond issues which have to be voted on by paper ballot and have a 2/3 vote. He wanted to have discussion on article 3 and then start the voting for an hour. At the time he sensed that the majority of the voting had been done he would proceed with discussion on Article 4 and leave the polls open for one hour after the discussion. Mr. Swanson stated that the budget items include some bottom line figures, which include the results of articles 3 and 4. Moderator Swanson stated that unless he had opposition they were going to defer article 5 (budget) until after the results of article 3 and 4 are completed. This will enable us to move on to article 6 and keep the meeting going along. Once we have a tally on article 3 & 4 we will stop and go back to article 5. Moderator Swanson also proposed for expediency articles 21 through 25, petitioned articles dealing with conservation easements and funding, and Article 26 dealing with land acquisition capitol reserve fund be introduced collectively. There will be a motion made with regard to each and every one of them for discussion purposes. Moderator Swanson noted that when it comes to a vote we will vote on each article separately.

Moderator Swanson read the results of the ballot vote held on Tuesday, March 12, 2002 :

For MODERATOR
For Two Years, VOTE FOR ONE
Dale T. Swanson 583

For SELECTMAN
For Three Years, VOTE FOR ONE
Joseph P. Ford 369
Frank W. Reinhold Jr. 251

For TOWN CLERK/TAX COLLECTOR
For Three Years, VOTE FOR ONE
Penelope A. Stetson 613

For SUPERVISOR OF CHECKLIST
For Six Years, VOTE FOR ONE
Joan C. Seeley 586

For TRUSTEE OF THE TRUST FUNDS
For Three Years, VOTE FOR ONE
Scott Bugbee 575

For TRUSTEE OF THE TRUST FUNDS
For One Year, VOTE FOR ONE
Steve Ciccone write in

For LIBRARY TRUSTEE
For Three Years, VOTE FOR ONE
Carol A. Evans 575

For CEMETERY TRUSTEE
For Three Years, VOTE FOR ONE
.....

For CEMETERY TRUSTEE
For Two Years, VOTE FOR ONE
.....

For ADVISORY BUDGET
For Three Years, VOTE FOR TWO
Winfield Bassage 527

For ADVISORY BUDGET
For Two Year, VOTE FOR ONE
James Brown write in

ARTICLE II
Proposed Zoning Amendments

The following changes would occur to the Lee Zoning Ordinance if adopted.

To Change/Amend Article XIV; section C-b, of the Shoreland Conservation District to add the following; **(Changes are Bold Italics)**
Section C: Restrictions: (Change is to item number b.)
Within this district the following restrictions shall apply (except where otherwise permitted or required by the state or federal regulations):

Item b: There shall be no permanent or temporary dwellings or other structures established with the exception of structures necessary for the housing of pumps. ***(Existing structures may be replaced or remodeled, but may not be expanded within the Shoreland Zone. Expansion shall mean; up, down or out from the existing footprint and structure, including attachments***

there-to such as, but not limited to, decks, open porches, enclosed porches, etc..)

No other changes are proposed, this will change the Lee Zoning Ordinance, if passed, from the 2001 to the ***(2002)*** Town of Lee Zoning Ordinance.

Yes 443 No 162

3. To see if the town will vote to raise and appropriate the sum of $1,325,000 (gross budget) for the construction and original equipping of a new Police/Fire/Rescue building, and to authorize the issuance of not more than $1,325,000 of bonds or notes in accordance with the provisions of the Municipal Finance Act (RSA 33) and to authorize the municipal officials to issue and negotiate such bonds or notes and to determine the rate of interest thereon; furthermore, to authorize the withdrawal of $47,000 from the Fire Building Capital Reserve Fund created for this purpose and to authorize the withdrawal of $53,000 from the Town Building Capital Reserve Fund created for this purpose; with the balance of $25,000 to be raised by taxation. (The Selectmen recommend this appropriation) **(2/3 ballot vote required)**

Article 3 was moved by Selectmen Wellington, seconded by Selectmen Barney

Chief Lombardo and Chief Murch gave presentation

William Henze moved the question, motion to move the question adopted. After 1 hour of polls being open

Article 3 was adopted

Total ballot vote 182 Yes 160 No 22

4. To see if the town will vote to raise and appropriate the sum of $800,000 (gross budget) for the construction and original equipping of a new Transfer Station Recycling Building and Facilities Redesign, and to authorize the issuance of not more than $800,000 of bonds or notes in accordance with the provisions of the Municipal Finance Act (RSA 33) and to authorize the municipal officials to issue and negotiate such bonds or notes and to determine the rate of interest thereon. (The Selectmen recommend this appropriation) **(2/3 ballot vote required)**

Article 4 was moved by Selectmen Barney, seconded by Selectmen Wellington

Karen Long moved to amend article 4 to raise and appropriate $700,000, seconded by Selectmen Barney.

Motion to amend adopted.

Mr. Yost gave presentation.

Cathy Swanson made a motion to move the question, motion adopted. After 1 hour of the polls being open

Article 4 as amended defeated
Total ballot vote 171 Yes 104 No 67

Moderator Swanson noted that he wanted to defer on article 5 until the results of Articles 3 and 4 are counted.

Mr. Swanson stated that we would now go to article 6. Article 6 was introduced.

5. To see if the Town will vote to raise and appropriate the sum of one million, nine hundred and twenty four dollars, eight hundred and eighty eight dollars ($1,924,888) for general municipal operations. The Selectmen recommend this appropriation)

General Government	
Executive	69,676
Financial Administration	130,637
Election & Registration	11,450
Government Buildings	30,600
Property Revaluation	25,750
Planning & Zoning	35,066
Legal Expenses	12,000
Personnel Administration	271,830
Cemeteries	8,400
Other Insurance	44,000
Contingency Fund	15,000
Public Safety	
Police Department	327,695
Fire Department	80,860
Code Enforcement Office	42,271
Emergency Management	100
Durham Dispatch	57,849
Special Duty	70,000
Highway Department	
Highway Department	267,083
Solid Waste	
Transfer Station	217,954
Animal Control	1,500
General Assistance	24,500
Culture and Recreation	
Library	99,799
Recreation Commission	6,500
Oyster River Youth Assoc	19,743
Bond Payments	
Public Safety Complex	32,775
Transfer Station	21,850
Operating Budget Total:	**$1,924,888**

6. To see if the Town will vote to raise and appropriate the sum of ten thousand dollars ($10,000) for repairs and improvements to the Town Buildings. (The Selectmen recommend this appropriation)

Article 6 was moved by Elaine Gauthier, seconded by Selectmen Barney

Article 6 was adopted for $10,000

7. To see if the Town will vote to raise and appropriate the sum of ten thousand dollars ($10,000) to be deposited with the Trustees of the Trust Fund for the Town Buildings Fund. (The Selectmen recommend this appropriation)

Article 7 was moved by Elaine Gauthier, seconded by Selectmen Wellington.

Article 7 was adopted for $10,000

8. To see if the Town will vote to establish a Non Capital Reserve Fund under the provisions of RSA 35:1C for the purpose of repairing and maintaining bridges in the town of Lee and to raise and appropriate the sum of ten thousand dollars ($10,000) to be placed in this fund. (The Selectmen recommend this appropriation). (Majority vote required)

Article 8 was moved by Selectmen Barney, seconded by Selectmen Wellington

Article 8 was adopted for $10,000

9. To see if the Town will vote to raise and appropriate the sum of twenty thousand dollars ($20,000) to be deposited with the Trustees of the Trust Funds for the purchase of new Highway Equipment. (The Selectmen recommend this appropriation).

Article 9 was moved by Selectmen Barney, seconded by Selectmen Wellington

Article 9 was adopted for $20,000

10. To see if the Town will vote to appoint the Board of Selectmen as agents to expend the Highway Equipment Trust Fund established in March of 1978. (The Selectmen recommend this appropriation)

Article 10 was moved by Selectmen Barney, seconded by Selectmen Wellington.

Article 10 was adopted

11. To see if the Town will vote to raise and appropriate the sum of forty-five thousand dollars ($45,000) for road reconstruction. (The Selectmen recommend this appropriation)

Article 11 was moved by Selectmen Barney, seconded By Selectmen Wellington

Article 11 was adopted for $45,000

12. To see if the Town will vote to raise and appropriate the sum of twenty-eight thousand five hundred dollars ($28,500) for the purchase of a new police cruiser and the changeover of radios and safety equipment. (The Selectmen recommend this appropriation)

Article 12 was moved by Chief Murch, seconded by Selectmen Wellington

Article 12 was adopted for $28,500

13. To see if the Town will vote to raise and appropriate the sum of forty thousand dollars ($40,000) for the purchase of a new heavy duty rated ¾ ton pickup to replace SH1 as the forestry firefighting apparatus and authorize the withdrawal from the Fire Equipment Capital Reserve Trust Fund established for this purpose. (The Selectmen recommend this appropriation)

Article 13 was moved by Chief Lombardo, seconded by Selectmen Barney

Chief Lombardo made a motion to amend to read as a one ton heavy duty rated truck, seconded by Selectmen Barney.

Motion to amend adopted

Article 13 adopted for $40,000 as amended

14. To see if the Town will vote to establish a Capital Reserve Fund under the provisions of RSA 35:1 for the purpose of the Fire Department's purchase of new digital radio equipment and to raise and appropriate the sum of four thousand dollars ($4,000) to be placed in this fund. (Majority Vote Required)

Article 14 was moved by Chief Lombardo, seconded by Selectmen Barney

Article 14 adopted for $4,000

15. To see if the Town will vote to raise and appropriate the sum of five thousand dollars ($5,000) to be deposited with the Trustees of the Trust Funds for the Fire Building Capital Reserve Trust Fund. (The Selectmen recommend this appropriation)

Article 15 was moved by Chief Lombardo, seconded by Selectmen Barney

Article 15 was defeated

16. To see if the Town will vote to raise and appropriate the sum of fifty thousand dollars ($50,000) to be deposited with the Trustees of the Trust Funds for the purchase of new fire equipment. (The Selectmen recommend this appropriation)

Article 16 was moved by Chief Lombardo, seconded by Selectmen Wellington

Article 16 was adopted for $50,000

17. To see if the Town will vote to authorize the Selectmen to negotiate and acquire a conservation easement on the Kimball Woods property with an appropriate nonprofit organization such as the Society for Protection of NH Forests, said easement to maintain the Woods as a tree farm and protected aquifer with town access for walking trails and potential water withdrawal.

Article 17 was moved by Selectmen Ford, seconded by Selectmen Barney

Richard Weyrick made a motion to amend, to change the word acquire to the word grant seconded by Selectmen Ford.

Motion to amend adopted.

Article 17 adopted as amended

18. To see if the Town will vote to change the name of the Library Maintenance Fund to the Library Capital Reserve Fund (per RSA 35:1) to be used for capital improvements to the Library.

Article 18 was moved by Elaine Gauthier, seconded by Selectmen Wellington.

Elaine explained that this fund is already called the Library Capital Reserve Fund it was due to a miscommunication.

Article 18 was defeated

19. To see if the Town will vote to raise and appropriate the sum of five thousand dollars ($5,000) to be deposited with the Trustees of the Trust Funds for the Library Capital

Reserve Fund. (The Selectmen recommend this appropriation)

Article 19 was moved by Lisa Morin, seconded by Scott Bugbee

Article 19 was adopted for $5,000

20. To see if the Town will vote to raise and appropriate the sum of four thousand five hundred dollars ($4,500) for the Conservation Commission. (The Selectmen recommend this appropriation)

Article 20 was moved by Richard Weyrick, seconded by Selectmen Wellington

Article 20 was adopted for $4,500

Moderator Swanson asked for a consensus of the legislative body to discuss articles 21 through 26. We will introduce them all one by one, and then have a separate vote on each after a full discussion.

A motion to discuss all and then vote was adopted.

Moderator Swanson stated that we would have a motion and a second with regard to each article 21 through 26 and then we will have our general discussion.

Article 21 moved by Dick Weyrick, seconded by Elaine Gauthier

Dick Weyrick made a motion to amend to read the amount to be withdraw from the Land Use Change Trust Fund to be $47,500 and the amount to be withdrawn from the Fund Balance change to read $100,000. Seconded by Selectmen Barney

Motion to amend adopted.

Article 22 was moved by Dick Weyrick, seconded by Selectmen Barney

Article 23 was moved by Dick Weyrick, seconded by Selectmen Wellington

Article 24 was moved by Dick Weyrick, seconded by Selectmen Barney

Article 25 was moved by Dick Weyrick, seconded by Selectmen Wellington

Article 26 was moved by Selectmen Wellington, seconded by Selectmen Barney

Mr. Weyrick gave a presentation on articles 21 through 25. After lengthy discussion
Daniel Bean made a motion to move the questions.

Motion to move the question defeated

After more discussion each article was brought forward.

PETITIONED WARRANT ARTICLES 21 through 25

21. To see if the town will vote to raise and appropriate the sum of not to exceed two hundred forty-seven thousand five hundred dollars ($247,500) to purchase and acquire a conservation easement on land along High Road, Birch Hill Road, Route 125, with frontage on the North River, owned by Jay Grumbling, and to authorize the withdrawal of one hundred thousand dollars ($100,000) from the Capital Reserve Fund created for that purpose (Land Acquisition Trust Fund) and the withdrawal of one hundred thousand dollars ($100,000) from the Land Use Change Trust Fund, with the remainder, forty-seven thousand five hundred dollars ($47,500) to be expended from the fund balance.

Article 21 was moved by Dick Weyrick, seconded by Selectmen Barney

Dick Weyrick made a motion to amend to read the amount to be withdraw from the Land Use Change Trust Fund to be $47,500 and the amount to be withdrawn from the Fund Balance change to read $100,000. Seconded by Selectmen Barney

Motion to amend adopted.

Dick Weyrick moved to amend article 21 to adding the words "and to authorize the Selectmen to seek and receive supplemental funding". Seconded by Selectmen Barney,

Motion to amend adopted

Article 21 was adopted as amended

22. To see if the town will vote to raise and appropriate the sum of not to exceed nine thousand dollars ($9,000) to purchase a conservation easement on land along Birch Hill Road, with frontage on the North River, owned by Tamsin Crosbie, and to authorize the use of available fund balance for this purpose.

Article 22 was moved by Dick Weyrick, seconded by Selectmen Barney

Dick Weyrick move to amend article 22 adding the words "and to authorize the selectmen to seek and receive supplemental funding". Seconded Barney

Motion to amend adopted

Article 22 adopted as amended

23. To see if the town will vote to raise and appropriate the sum of not to exceed ninety three thousand seven hundred fifty dollars ($93,750) to purchase and acquire a

conservation easement on land along High Road and Route 125, owned by Robert Munger and Jill Nooney, and to authorize the use of available fund balance for this purpose.

Article 23 was moved by Dick Weyrick, seconded by Selectmen Wellington

Dick Weyrick moved to amend Article 23 to add the words "and to authorize selectmen to seek and receive supplemental funding" and also delete the words "authorize the use of available fund balance". Seconded by Selectmen Barney

Motion to amend defeated

Selectmen Barney moved to amend article 23 to read as: To see if the Town will vote to authorize the selectmen to purchase a conservation easement in a sum not to exceed $93,750 to purchase and acquire such a conservation easement on land along High Road and Route 125, owned by Robert Munger and Jill Nooney, through external funding and not through taxes. Seconded by Selectmen Wellington

Motion to amend adopted

Article 23 was adopted as amended

24. To see if the town will vote to raise and appropriate the sum of not to exceed two hundred two thousand five hundred dollars ($202,500) to purchase and acquire a conservation easement on land along both sides of Birch Hill Road, with frontage on the North River, owned by Gus and Kay Zaso, and to authorize the use of available fund balance for this purpose.

Article 24 was moved by Dick Weyrick, seconded by Selectmen Barney

Selectmen Barney moved to amend Article 24 to read as: To see if the Town will vote to authorize the Selectmen to

purchase a conservation easement not to exceed $202,500 to acquire a conservation easement along both sides of Birch Hill Road with frontage on the North River, owned Gus and Kay Zaso, through external funding and not through taxes. Seconded by Selectmen Wellington
Motion to amend adopted

Article 24 adopted as amended

25. To see if the Town will vote to raise and appropriate the sum of ten thousand dollars ($10,000) to purchase a conservation easement on land along Wiswall Road, owned by Thomas Dunham, and to authorize the use of available fund balance for this purpose.

Article 25 was moved by Dick Weyrick, seconded by Selectmen Wellington

Selectmen Barney move to amend article 25 to read: To see if the Town will vote to authorize the selectmen to purchase a conservation easement not to exceed the sum of $10,000 on land along Wiswall Road, owned by Thomas Dunham, Through external funding and not through taxes. Selectmen Wellington.

Motion to amend adopted

Article 25 adopted as amended

26. To see if the Town will vote to raise and appropriate up to one hundred thousand dollars ($100,000) to be added to the Land Acquisition Capital Reserve Fund and authorize the transfer of the June 30, 2002 fund balance in that amount for this purpose. (The Selectmen recommend this appropriation) (Majority Vote Required)

Article 26 was moved by Selectmen Wellington, seconded by Selectmen Barney

Article 26 was adopted

Moderator Swanson stated that now we have the results of the bond articles we will now go to Article 5

Selectmen Ford moved: To see if the Town will vote to raise and appropriate the sum of $1,903,038 to defray the cost of general municipal operations for the fiscal year 2002 to 2003 said sum to be apportioned as follows.

General Government	
Executive	69,676
Financial Administration	130,637
Election & Registration	11,450
Government Buildings	30,600
Property Revaluation	25,750
Planning & Zoning	35,066
Legal Expenses	12,000
Personnel Administration	271,830
Cemeteries	8,400
Other Insurance	44,000
Contingency Fund	15,000
Public Safety	
Police Department	327,695
Fire Department	80,860
Code Enforcement Office	42,271
Emergency Management	100
Durham Dispatch	57,849
Special Duty	70,000
Highway Department	
Highway Department	267,083
Solid Waste	
Transfer Station	217,954
Animal Control	1,500
General Assistance	24,500
Culture and Recreation	
Library	99,799
Recreation Commission	6,500
Oyster River Youth Assoc	19,743

Bond Payments	
Public Safety Complex	32,775
Transfer Station	21,850
Operating Budget Total:	**$1,924,038**

Seconded by Selectmen Barney

Selectmen Ford mentioned that it does appear that we will have a sizable increase in taxes, I estimated $32.90 overall per thousand that is an increase over last year of $2.65 and most of that increase is for the school system. I estimate that the school portion will be $2.10, the county a few cents and the town will be about $.40. The school is about 75%, the county about 9% and the town is about 16%.

Karen Long moved to amend article 5 to increase the operating budget by $45,500 to the transfer station budget, which is broken down as follows $30,000 for the repair and replacement of the collection bins, $6,500 for electrical repairs, $1,500 for new glass tables and $7,500 for a 50 yard container. Seconded by Selectmen Barney

Motion to amend was adopted

Article 5 was adopted as amended for $1,948,538

27. To see if the Town will vote to raise and appropriate the sum of ten thousand dollars ($10,000) to be deposited with the Trustees of the Trust Fund for the Recreation Capital Reserve Fund. (The Selectmen recommend this appropriation)

Article 27 was moved by Cynthia Nizzari-McClain, seconded by Selectmen Ford

Article 27 was adopted

28. To see if the town will vote to raise and appropriate the sum of ten thousand dollars ($10,000) to be deposited with the Trustees of the Trust Funds for the Update/Revaluation

Capital Reserve Fund. (The Selectmen recommend this appropriation)

Article 28 was moved by Selectmen Barney, seconded by Selectmen Wellington

Article 28 was adopted for $10,000

29. To see if the town will vote to raise and appropriate up to one hundred thousand dollars ($100,000) for a complete revaluation and authorize the withdrawal of one hundred thousand dollars ($100,000) from the Capital Reserve fund created for that purpose. (The Selectmen recommend this appropriation)

Article 29 was moved by Selectmen Wellington, seconded by Selectmen Barney

Article 29 was adopted

30. To see if the Town will vote to raise and appropriate the sum of six thousand dollars ($6,000) to be deposited with the Trustees of the Trust Funds for the Lee Hill Cemetery Fencing Fund. (The Selectmen recommend this appropriation)

Article 30 was moved by Selectmen Barney, seconded by Selectmen Wellington

Article 30 was adopted for $6,000

31. To see if the Town will vote to raise and appropriate the sum of twenty thousand eight hundred and forty dollars ($20,840) for the Durham Ambulance Corps (DAC). (The Selectmen recommend this appropriation)

Article 31 was moved by Selectmen Ford, seconded by Selectmen Barney

Article 31 was adopted for $20,840

32. To see if the Town will vote to raise and appropriate the sum of three thousand two hundred and seventy four dollars ($3,274) for Strafford Regional Planning Commission. (The Selectmen recommend this appropriation)

Article 32 was moved by Mr. Giles, seconded by Scott Bugbee

Article 32 was adopted for $3,274

33. To see if the Town will vote to raise and appropriate the sum of seven thousand three hundred and twenty five dollars ($7,325) for the agencies listed below:

Strafford County Community Action	1,250
Sexual Assault Support Services	1,775
Lamprey Health Center	2,300
My Friend's Place	500
AIDS Response Seacoast	500
American Red Cross	500
Girls on the Run	500
Total:	**7,325**

(The Selectmen recommend this appropriation)

Article 33 was moved by Scott Bugbee, seconded by Selectmen Wellington

Article 33 was adopted for $7,325

34. To transact any other business which may legally come before this meeting.

Phillip Stetson made the motion to adjourn, seconded by many. The Lee Town Meeting was adjourned at 12:10 a.m.

Respectfully Submitted

Penelope A. Stetson
Town Clerk

SELECTMEN'S REPORT OF EXPENDITURES
OVERVIEW OF EXPENSES
FOR JULY 1, 2001 TO JUNE 30, 2002

Executive	$67,242.72
Election & Registration	$8,814.56
Financial Adminstration	$112,191.08
Property Appraisal	$14,537.90
Legal Expenses	$46,639.08
Personnel Administration	$214,622.16
Planning & Zoning	$23,042.97
Government Buildings	$26,153.50
Cemeteries	$8,439.16
Insurance	$42,307.90
Regional Associations	$6,049.00
Contingency Fund	$7,315.40
Durham Dispatch Center	$57,865.16
Special Duty	$57,620.75
Durham Ambulance Corps	$20,865.00
Police Department	$310,694.18
Fire Department	$64,490.06
Code Enforcement Officer	$39,747.59
Highway Department	$248,907.17
Transfer Station	$89,695.87
Solid Waste Disposal	$106,599.45
Animal Control	$383.52
Health Agencies	$3,700.00
General Assistance	$8,727.24
Oyster River Youth Association	$20,971.00
Recreation Commission	$4,390.01
Library	$91,242.24
Patriotic Expenses	$291.25
Capital Outlays (Warrant Articles)	$238,352.55
Trust Funds (Warrant Articles)	$236,671.67
Encumbered Funds	$238,930.92
Payment to State	$3,172.00
Payment to Strafford County	$612,113.00
Payment to OR School District	$5,036,132.00
Labor Board Order Of Payment	$120,841.81
Tax Refunds	$12,354.05
Recording of Tax Liens	$127,142.60
GRAND TOTAL OPERATING EXPENSES	**$8,329,256.52**

SELECTMEN'S REPORT OF EXPENDITURES IN DETAIL FOR JULY 1, 2001 TO JUNE 30, 2002

Executive	
Selectmen	$4,500.00
Town Administrator	$41,856.50
Town Secretary	$20,886.22
Total:	**$67,242.72**

Election & Registration	
Supervisors/Checklist	$1,272.12
Town Report Expenses	$3,967.68
Town Meeting Expenses	$2,000.67
Office Supplies/Postage/Legal Notices	$415.72
Election Payroll	$1,059.37
Election Day Meals	$99.00
Total:	**$8,814.56**

Financial Administration	
Town Clerk/Tax Collector	$27,183.37
Deputy Town Clk/Tax Coll	$10,000.44
Treasurer	$3,999.84
Professional Audit	$7,500.00
Town Bookkeeper	$10,147.03
Advertisements	$3,766.75
Association Dues	$2,651.89
Conf/Travel	$420.00
Equip Maint/Agreements	$12,624.71
Equipment Repair/Parts	$1,650.75
Kitchen Supplies	$601.07
Microfiche Town Records	$3,181.11
Mileage Reimbursement	$564.08
New Equipment	$4,979.17
Office Supplies	$3,580.73
Newsletter Printing	$3,141.66

continued next page

SELECTMEN'S REPORT OF EXPENDITURES
IN DETAIL
FOR JULY 1, 2001 TO JUNE 30, 2002

Financial Administration, continued	
Postage/Shipping	$4,426.51
Reference Materials	$1,712.57
Registry/Redemptions	$677.35
Telephone	$4,345.05
Training	$908.00
Town Clerk/Binding Books	$3,000.00
Tax Collector Lien Searches	$1,129.00
Total:	**$112,191.08**

Property Appraisal	
Avitar Appraisal Firm	$14,094.80
Materials/Supplies/Tax Map Updates	$443.10
Total:	**$14,537.90**

Legal Expenses	$46,639.08

Personnel Administration	
Town Share/Payroll Taxes	$33,593.58
Town Share/Medicare	$9,062.83
Severance Pay	$1,448.18
Town Share/Police Retire	$15,446.19
Town Share/PEBSCO Retirement	$15,893.61
Health/LTD/Life Insurance	$135,129.11
Sick Leave Incentive	$2,060.16
Special Awards/Flowers	$1,355.68
Unemployment Compensation	$232.44
Personnel Admin Software	$400.38
Total:	**$214,622.16**

Planning & Zoning	
Planning/Zoning Secretary	$18,528.84
Office Supplies	$1,026.13
Legal Notices/Fees	$1,360.08
Postage	$818.47

continued next page

SELECTMEN'S REPORT OF EXPENDITURES
IN DETAIL
FOR JULY 1, 2001 TO JUNE 30, 2002

Planning & Zoning, continued	
Resource Materials	$292.48
Mileage Reimbursement	$162.53
New Equipment	$756.45
Misc/Subscriptions	$97.99
Total:	**$23,042.97**

Government Buildings	
Janitorial(Twn Hall/Libr/Police)	$7,900.00
Electricity(Twn Hall/Libr)	$5,918.55
Heating (Town Hall/Libr/Police)	$5,052.08
Snow Removal	$560.00
Building Repairs/Maintenance	$3,371.37
Paper Supplies/Water	$929.97
Landscaping	$2,421.53
Total:	**$26,153.50**

Cemeteries	
Grounds Maintenance/Labor	$5,967.20
Capital Improvements/New Equipment	$374.00
Supplies/Miscellaneous	$1,414.36
Superintendent Annual Salary	$500.00
Flags	$183.60
Total:	**$8,439.16**

Other Insurance	$42,307.90

Regional Associations	
Stfd County Regional Planning	$3,274.00
Stfd County Comm Action Program	$1,000.00
Stfd Cty Sexual Asslt Services	$1,775.00
Total:	**$6,049.00**

Contingency Fund	
Rogers Auto Body	$625.00
Municipal Resources, Inc.	$7,570.75
Insurance Reimbursement	($880.35)
Total:	**$7,315.40**

SELECTMEN'S REPORT OF EXPENDITURES
IN DETAIL
FOR JULY 1, 2001 TO JUNE 30, 2002

Durham Dispatch Center	
Dispatch Center Annual Contract	$56,610.00
Dispatch/Verizon	$811.72
Dispatch/AT&T	$443.44
Total:	**$57,865.16**

Special Duty	
Special Duty - Police	$38,247.83
Special Duty - Fire	$19,372.92
Total:	**$57,620.75**

Durham Ambulance Corps	
DAC Annual Contract	$20,865.00
Total:	**$20,865.00**

Police Department	
Chief's Salary	$25,597.76
Lieutenant Salary	$17,421.72
Senior Patrolmen	$32,204.03
Patrolmen	$67,172.32
Part Time Officers Salary	$32,087.53
Police Secretary	$31,729.20
Overtime	$8,021.82
Business Telephone	$7,587.28
Telephone for the Computer	$2,111.12
UNH Police Computer Contract	$15,826.35
Cruiser Repair	$4,668.15
Gas & Oil for Police Cruisers	$6,874.98
Radio Repair	$1,062.35
Equipment Replacement	$38,256.55
Electricity	$1,592.61
Evidence/Other Misc	$379.09
Dues	$241.65
Training New Men	$1,411.25
General Supplies/Printing	$4,344.67

continued next page

SELECTMEN'S REPORT OF EXPENDITURES
IN DETAIL
FOR JULY 1, 2001 TO JUNE 30, 2002

Police Department, continued	
General Training	$1,230.43
Attorney Costs	$4,501.92
Uniforms for Full Time Officers	$4,308.45
Uniforms for Part Time Officers	$2,062.95
Total:	**$310,694.18**

Fire Department	
Chief's Salary	$7,600.00
Assistant Chief's Salary	$4,560.00
Fire Secretary	$500.00
Firefighters' Salaries	$25,432.14
Associate Dues/Subscriptions	$1,854.57
Building Maintenance	$652.77
Electricity	$1,786.31
Equipment Maintenance/Agreements	$1,210.65
Equipment Repair/Parts	$1,304.35
Gasoline and Oil	$1,024.28
Heating Fuel Costs	$1,170.80
Miscellaneous	$934.99
New Equipment	$4,192.49
Office Supplies/Postage	$282.19
Telephone	$1,711.41
Training	$2,347.00
Truck/Vehicle Maint & Repairs	$2,091.28
Uniforms/Protective Gear	$5,834.83
Total:	**$64,490.06**

Code Enforcement Officer	
CEO Salary	$37,387.33
BOCA/NEFPA/Other Dues	$247.50
Vehicle Gasoline & Oil	$429.47
Vehicle Maintenance	$666.21
Office/Field Supplies	$688.13
Training/Conference/Seminars	$328.95
Total:	**$39,747.59**

SELECTMEN'S REPORT OF EXPENDITURES IN DETAIL FOR JULY 1, 2001 TO JUNE 30, 2002

Highway Department	
Road Agent	$43,293.30
Road Agent's Assistant	$26,264.17
Laborers (Part-Time)	$6,478.14
Overtime	$1,309.38
Diesel Fuel	$3,912.48
Gasoline	$61.36
Electricity	$649.72
Heating Fuel	$767.18
Sub Contract Repairs	$5,018.78
Paving &Asphalt Products	$84,782.35
Wear Edges (Plows & Equipment)	$1,565.72
Drug/Alcohol Testing	$241.00
Uniforms	$1,078.56
Hand Tools &New Equipment	$4,501.96
Parts/In-House Repairs	$6,185.35
Hired & Rental Equipment	$10,816.90
Salt/Calcium/Magnesium	$14,157.08
Sand/Stone/Gravel	$20,451.55
Shop Supplies	$3,674.32
Signs/Warning Devices/Culverts/Grd Rails	$3,534.57
Telephone/Off Supply/Postage	$742.29
Tires and Tubes	$2,268.50
Other /Miscellaneous	$7,152.51
Total:	**$248,907.17**

Transfer Station	
Transfer Station Manager	$29,530.89
Laborers (Full-Time)	$22,964.05
Laborers (Part-Time)	$9,796.33
Overtime	$673.85
Electricity	$1,179.13
Fuel	$591.34
Heating Oil	$634.65
Grounds Maintenance	$2,408.46
Association Dues/Subscriptions	$250.00
CFC Removal	$1,312.50

continued next page

SELECTMEN'S REPORT OF EXPENDITURES
IN DETAIL
FOR JULY 1, 2001 TO JUNE 30, 2002

Transfer Station, continued	
Uniforms/Porta Potty	$1,849.32
New Equipment	$957.49
Equipment Repair	$6,279.19
Equipment (Safety)	$1,258.03
Engineering/Compliance	$4,317.23
Miscellaneous	$585.32
Printing/Postage	$195.22
Telephone	$1,036.89
Training	$520.00
Stickers/Permits/Licenses	$608.00
Recycling Expenses	$2,747.98
Total:	**$89,695.87**

Solid Waste Disposal	
MSW + Bulky	$79,908.43
Hauling Cost	$19,316.11
Hazardous Waste	$1,254.11
Tire Disposal/Other Dis-posal	$5,300.80
Lamprey Closure Cost	$820.00
Total:	**$106,599.45**

Total Animal Control:	**$383.52**

Health Agencies	
Lamprey Health Care	$2,200.00
AIDS Response Seacoast	$500.00
American Red Cross	$500.00
My Friends Place	$500.00
Total:	**$3,700.00**

SELECTMEN'S REPORT OF EXPENDITURES IN DETAIL FOR JULY 1, 2001 TO JUNE 30, 2002

General Assistance	
Welfare Agent Salary	$3,141.84
Asst Welfare Agent Salary	$75.43
Rental Assistance	$3,065.20
Emergency Medical Assistance	$94.96
Utilities Assistance	$544.74
Food Assistance	$532.37
New Equipment	$1,272.70
Total:	**$8,727.24**

Total OYRA Expenses:	**$20,971.00**

Recreation Commission	
Advertising	$460.80
Exercise/Child Care	$921.34
Grounds Maintenance/Repair	$1,477.00
Party/Function Expenses	$1,530.87
Total:	**$4,390.01**

Library	
Head Librarian Salary	$29,474.01
Assistants (3) to Librarian Salary	$28,716.23
Substitute Salary	$861.00
Town Quarterly Payment to Library	$32,191.00
Total:	**$91,242.24**

Patriotic Expenses	**$291.25**

Capital Outlays Land and Improvements	
Kimball Property Purchase	$75,000.00
Road Reconstruction	$39,884.41
Fire Building Repairs	$11,494.00
Tamposi Land (Barrington)	$6,000.00
Town Buildings	$9,995.72
Total:	**$142,374.13**

SELECTMEN'S REPORT OF EXPENDITURES IN DETAIL FOR JULY 1, 2001 TO JUNE 30, 2002

Machinery, Vehicles & Equipment	
Town Clerk Software Upgrade	$4,004.00
Police Cruiser	$25,753.86
Four SBCA Units	$12,000.00
Homatro Extrication Tool	$25,000.00
Highway SS Sander	$10,000.00
Library Bookshelves	$3,450.00
Safety Facility Needs Assessment	$15,770.56
Total:	**$95,978.42**

Transfers to Trust Funds	
Accrued Benefits Fund	$8,000.00
Conservation Commission	$4,500.00
Fire Building Fund	$5,000.00
Fire Equipment Trust Fund	$50,000.00
Highway Equipment Trust Fund	$10,000.00
Land Acquisiton Trust Fund	$100,000.00
Land Use Change Tax Fund	$3,171.67
Lee Hill Cemetery Fence	$6,000.00
Library Capital Improvements Fund	$5,000.00
Recreation Commission	$10,000.00
Reevaluation Fund	$10,000.00
Solid Waste Trust Fund	$15,000.00
Town Buildings Fund	$10,000.00
Total:	**$236,671.67**

Encumbered Funds	
Dispatch Center Equip Replacement	$40,054.92
Police Weapons	$3,500.00
Road Reconstruction	$48,000.00
Sanborn Conservation Easement	$135,000.00
Town Building Improvements	$12,376.00
Total:	**$238,930.92**

SELECTMEN'S REPORT OF EXPENDITURES IN DETAIL FOR JULY 1, 2001 TO JUNE 30, 2002

GRAND TOTAL TOWN OPERATING EXPENDITURES	**$2,417,501.06**
Payments to State	$3,172.00
Payments to County	$612,113.00
Payment to ORSD	$5,036,132.00
SUBTOTAL:	**$8,068,918.06**
Labor Board Order Of Payment To Police Chief Brian Burke	$120,841.81
Tax Refunds/Uncategorized Expenses	$12,354.05
GRAND TOTAL OF EXPENSES:	**$8,202,113.92**
Recording of Tax Liens	$127,142.60
AND TOTAL OF EXPENSES With Liens:	**$8,329,256.52**

COMPARATIVE STATEMENT OF EXPENDITURES
FOR FISCAL YEAR 2001-2002

Title of Appropriation	Amount Appropriated 2001-2002	Actual Expenses 2001-2002	Under/Over Expenses 2001-2002
GENERAL GOVT			
Executive	$65,551	$67,243	($1,692)
Election & Registration	$11,450	$8,815	$2,635
Financial Administration	$123,197	$112,191	$11,006
Revaluation of Property	$17,750	$14,538	$3,212
Legal Expenses	$12,000	$46,639	($34,639)
Personnel Administration	$246,412	$214,622	$31,790
Planning & Zoning	$24,713	$23,043	$1,670
Government Buildings	$27,600	$26,154	$1,447
Cemeteries	$8,400	$8,439	($39)
Insurance	$44,000	$42,308	$1,692
Regional Associations	$6,049	$6,049	$0
Contingency Fund	$10,000	$7,315	$2,685
PUBLIC SAFETY			
Police Department	$316,671	$310,694	$5,977
Durham Ambulance	$20,865	$20,865	$0
Fire Department	$65,060	$64,490	$570
Durham Dispatch Center	$56,610	$57,865	($1,255)
Code Enforcement Off	$40,590	$39,748	$842
Emergency Management	$100	$0	$100
HIGHWAYS, STREETS And TRANSFER STATION			
Highway and Streets	$261,145	$248,907	$12,238
Transfer Station	$202,924	$196,295	$6,629
MISCELLANEOUS			
Special Duty	$80,000	$57,621	$22,379
HEALTH			
Animal Control	$1,500	$384	$1,116
Lamprey Health Care	$2,200	$2,200	$0
AIDS Response Seacoast	$500	$500	$0
American Red Cross	$500	$500	$0
My Friend's Place	$500	$500	$0
GENERAL ASSISTANCE			
Welfare Administration	$4,000	$3,217	$783
Welfare Vendor Payments	$20,500	$5,510	$14,990
CULTURE/RECREATION			
Parks and Recreation	$6,500	$4,390	$2,110
Oyster River Youth	$20,971	$20,971	$0
Library	$97,399	$91,242	$6,157
Patriotic Expenses		$291	($291)
Conservation Comm	$4,500	$4,500	$0
CAPITAL OUTLAY/Warrant Art			
Road Reconstruction	$40,000	$39,884	$116

continued next page

COMPARATIVE STATEMENT OF EXPENDITURES
FOR FISCAL YEAR 2001-2002

Town Buildings	$10,000	$9,996	$4
Highway Equipment	$10,000	$10,000	$0
Police Cruiser	$26,000	$25,754	$246
Kimball Property	$225,000	$75,000	$150,000
Schulz Easement	$10,000	$0	$10,000
Fire Building Repairs	$15,000	$11,494	$3,506
Tamposi Land Share	$6,000	$6,000	$0
Town Clerk Upgrade	$4,750	$4,004	$746
Fire SCBA Units	$12,000	$12,000	$0
Homatro Extrication Tool	$25,000	$25,000	$0
Library Bookshelves	$3,520	$3,450	$70
Safety Facility Needs	$25,000	$15,771	$9,229
Trust Fund - Fire Bldgs	$5,000	$5,000	$0
Trust Fund - Fire Equip	$50,000	$50,000	$0
Trust Fund - Highway	$10,000	$10,000	$0
Trust Fund - Accrd Bnft	$8,000	$8,000	$0
Trust Fund - Solid Waste	$15,000	$15,000	$0
Trust Fund - Revaluation	$10,000	$10,000	$0
Trust Fund - Land Acquist	$100,000	$100,000	$0
Trust Fund - Cemetry Fence	$6,000	$6,000	$0
Trust Fund - Library Improv	$5,000	$5,000	$0
Trust Fund - Town Bldgs	$10,000	$10,000	$0
Trust Fund - Land Use Tax		$3,172	
Trust Fund - Recreation	$10,000	$10,000	$0
Total Budget:	**$2,441,427**	**$2,178,570**	**$262,857**
Encumbered Funds			
Dispatch Center	$62,651	$40,055	$22,596
Police Weapons	$3,500	$3,500	$0
Road Reconstruction	$48,000	$48,000	$0
Sanborn Easement	$300,000	$135,000	$165,000
Town Buildings	$12,376	$12,376	$0
Total Encumbered Funds:	**$426,527**	**$238,931**	**$187,596**
Total Operating Expenses:	**$2,867,954**	**$2,417,501**	**$450,453**
School District:	$5,036,132	$5,036,132	$0
Strafford County:	$612,113	$612,113	$0
Payments to State of NH:		$3,172	($3,172)
Tax Refunds/Overpmts:	$25,000	$12,354	$12,646
Order of Payment by Labor Board	$105,000	$120,842	
Recording of Tax Liens:		$127,143	($127,143)
Total Expenditures:	**$8,646,199**	**$8,329,257**	**$316,942**

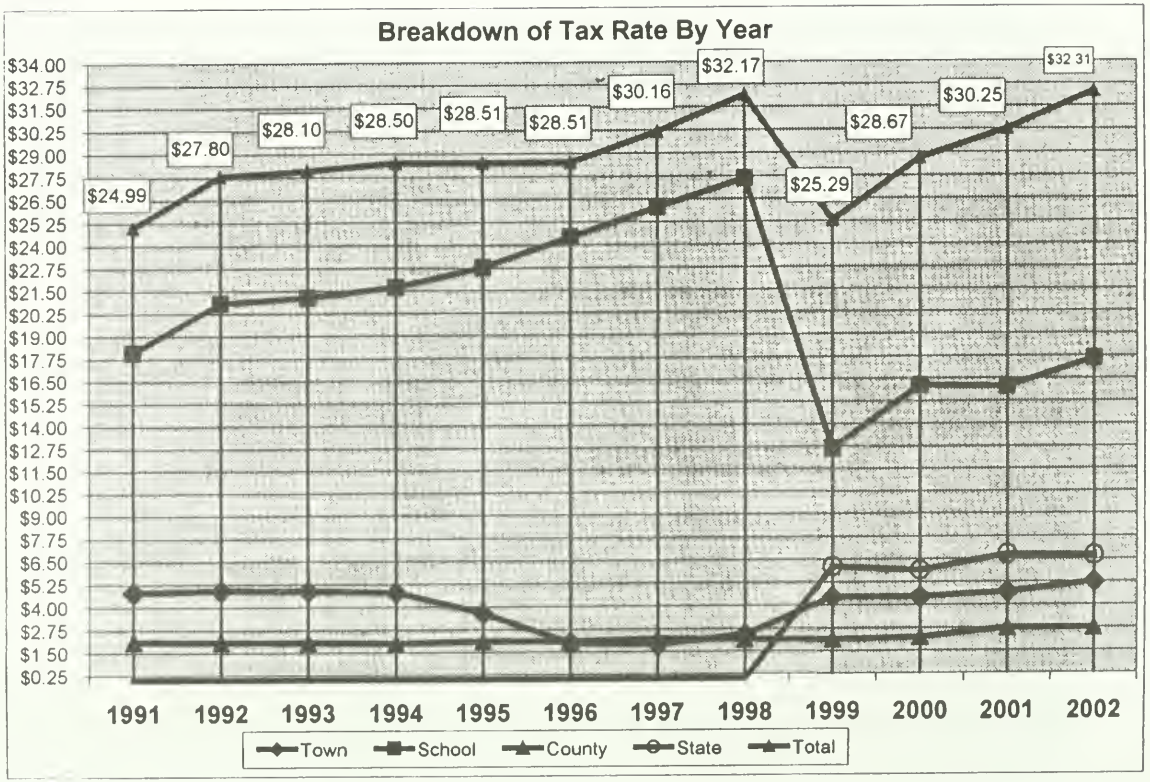
Breakdown of Tax Rate By Year
$34.00
$32.75
$31.50
$30.25
$29.00
$27.75
$26.50
$25.25
$24.00
$22.75
$21.50
$20.25
$19.00
$17.75
$16.50
$15.25
$14.00
$12.75
$11.50
$10.25
$9.00
$7.75
$6.50
$5.25
$4.00
$2.75
$1.50
$0.25
$24.99
$27.80
$28.10
$28.50
$28.51
$28.51
$30.16
$32.17
$25.29
$28.67
$30.25
$32.31
1991
1992
1993
1994
1995
1996
1997
1998
1999
2000
2001
2002
Town
School
County
State
Total

Formulation of Tax Rate (1995 to 2002)

TOWN	2002	2001	2000	1999	1998	1997	1996	1995
Total Town Appropriations:	$4,320,727	$2,441,427	$2,580,689	$2,192,412	$1,748,654	$1,595,490	$1,544,760	$1,675,471
Less: Town Revenues	$3,161,469	$1,439,438	$1,674,485	$1,317,329	$1,307,583	$1,264,142	$1,198,776	$1,026,142
Less: Shared Revenues	$8,947	$8,947	$8,947	$8,947	$8,947	$8,498	$8,511	$8,984
Add: Overlay	$24,437	$24,961	$23,742	$24,970	$26,127	$24,954	$22,199	$25,000
War Service Credits	$20,600	$21,100	$23,300	$23,100	$22,600	$23,000	$23,600	$23,700
Net Town Appropriations:	$1,195,348	$1,039,103	$944,299	$914,206	$480,851	$370,804	$383,272	$689,045
Approved Town Tax Rate:	**$5.26**	**$4.69**	**$4.44**	**$4.44**	**$2.41**	**$1.89**	**$2.00**	**$3.64**
COUNTY								
Strafford County Tax	$627,756	$612,113	$476,069	$439,932	$433,844	$435,301	$402,286	$400,681
Less: Shared Revenues	$3,610	$3,610	$3,610	$3,610	$3,610	$3,429	$3,434	$3,625
Net County Appropriations:	$624,146	$608,503	$472,459	$436,322	$430,234	$431,872	$398,852	$397,056
Approved County Tax Rate:	**$2.74**	**$2.74**	**$2.22**	**$2.12**	**$2.15**	**$2.20**	**$2.09**	**$2.10**
SCHOOL PORTION								
Net School Appropriation:	$7,947,441	$7,426,833	$6,956,277	$6,121,597	$5,584,522	$5,180,839	$4,730,478	$4,376,372
Less: Adequate Education Grant	-$2,438,600	-$2,390,701	-$2,289,287	-$2,289,287				
Less: State Education Taxes	-$1,498,404	-$1,475,830	-$1,233,682	-$1,233,682				
Less: Shared Revenues					$65,922	$62,614	$62,716	$66,195
Net School Appropriation:	$4,010,437	$3,560,302	$3,433,308	$2,598,628	$5,518,600	$5,118,225	$4,667,762	$4,310,177
Approved Local School Rate:	**$17.62**	**$16.06**	**$16.12**	**$12.63**	**$27.61**	**$26.07**	**$24.42**	**$22.77**

STATE EDUCATION TAXES

2002 Tax Calculation	2001 Tax Calculation	2000 Tax Calculation	1999 Tax Calculation
Equalized Valuation ($258,345,513) X $5.80 divided by Town's assessed valuation of its inventory ($223,934,823) = $6.69	Equalized Valuation ($223,610,608) X $6.60 divided by Town's assessed valuation of its inventory ($218,181,451) = $6.76	Equalized Valuation ($186,921,540) X $6.60 divided by Town's assessed valuation of its inventory ($209,366,258) = $5.89	Equalized Valuation ($186,921,540) X $6.60 divided by Town's assessed valuation of its inventory ($202,230,937) = $6.10
Approved State School Rate:	**$6.69**	**$6.76**	**$6.89**	**$6.10**

Total Tax Rate:	**$32.31**	**$30.26**	**$28.67**	**$26.29**	**$32.17**	**$30.16**	**$28.51**	**$28.51**
Year of Tax Rate:	**2002**	**2001**	**2000**	**1999**	**1998**	**1997**	**1996**	**1995**

2002 Tax Rate Calculation

Town of Lee Portion

Total Town Appropriations:	$4,320,727	
Less: Town Revenues	($3,161,469)	
Less: Shared Revenues	($8,947)	
Add: Overlay	$24,437	
War Service Credits	$20,600	
Net Town Appropriations:		**$1,195,348**
Approved Town Tax Rate:		**$5.26**

Strafford County Portion

Strafford County Tax	$627,756	
Less: Shared Revenues	($3,610)	
Net County Appropriations:		**$624,146**
Approved County Tax Rate:		**$2.74**

Oyster River School Portion

Oyster River School Apportionment:	$7,947,441	
Less: Adequate Education Grant	($2,438,600)	
Less: State Education Taxes	($1,498,404)	
Approved School Tax Effort:		**$4,010,437**
Approved School Tax Rate:		**$17.62**

State Education Property Tax

State Education Taxes	**$5.80**	
Equalized Valuation is		
($.00580 x $258,345,513 =	$1,498,404	
Divided by Local Assessed Valuation	$223,934,823	
($1,498,404 divided by $223,934,823)	**$6.69**	
Approved State Education Tax Rate:		**$6.69**
Combined Tax Rate:		**$32.31**

2002 Summary Inventory of Valuation

Land	
Current Use Land (At CU Value)	$1,016,223
Residential Land	$55,348,200
Commercial/Industrial Land	$8,265,100
Total of Taxable Land:	**$64,629,523**
Buildings	
Residential Buildings	$140,192,900
Manufactured Housing	$3,580,500
Commercial/Industrial Buildings	$16,245,000
Total of Taxable Buildings:	**$160,018,400**
Public Utilities Value	**$3,630,000**
Values Before Exemptions	**$228,277,923**
Less Disabled Veterans	$116,500
Modified Assessed Valuation:	**$228,161,423**
Less Blind Exemptions	$45,000
Less Elderly Exemptions	$548,700
Less Disabled Exemption	$2,900
Net Valuation On Which Tax Rate For Town, County & Local Education Tax is Computed:	**$227,564,823**
Less Public Utilities	$3,630,000
Net Valuation Without Utilities on Which Tax Rate for State Education Tax is Computed:	**$223,934,823**

Annual Report of the Code Enforcement Officer

This past year we have continued to grow in the residential area. With lower interest rates it would appear that this trend might continue. The large subdivision of 38 lots, which had been previously approved off Route 155 near the Epping Town line, is now starting to get underway. The first nine hundred feet of road has been paved and according to the developer, the intention is to start building homes in the spring.

We have just started working with another developer, the Green Company, on a large subdivision of approximately 45 lots on another parcel of land off Route 152 near the intersection of Route 125 on approximately 155 acres of land. This subdivision is in the very beginning stages and I expect we will be working on this project for sometime to come. There continues to be a tremendous amount of interest to reside within the Town of Lee.

Various other smaller subdivisions throughout the community have also been approved and it appears each lot is sold as fast as it is listed on the market. Even with a slowing economy nationally, according to the news media, we continue to field calls for information relating to planning and zoning for lots or tracks of land from various individuals such as developers, realtors and contractors. Remodeling and other household projects on existing homes and structures is keeping every contractor I know very busy and they tell me that the work keeps coming in and that they are booked weeks in advance. We will have to wait and see how the economy in this area will do, but if just the two subdivisions I

mentioned above move forward, this alone will add approximately 83 new homes (plus or minus) to the town's inventory.

In the Commercial Zone, the Sunoco station at the Lee Traffic Circle where "Antonio's" drive-in was once located is now constructed and operating. There is also interest by business developers to build in the area of the circle, but due to limited lot availability and the wetlands around the circle it will be difficult to construct more structures right around the circle, future businesses will have to move off the circle, up and down Route 125 or West on Route 4 toward Concord.

A total of one hundred fifty-eight (158) permits were issued for the fiscal year 2001-2002. With an estimated cost of construction totaling $4,167,649 dollars. A breakdown of the types of permits is as follows:

Category	Permits
Single Family Dwellings	17
Additions	36
Out Buildings	34
Garages	13
Remodel/all others	54
Commercial	4
Total:	158

I would like to take this opportunity to thank all the Boards and Committees for their support throughout the year.

Respectfully Submitted
Allan Dennis
Planning/Zoning/Health/Code Enforcement Official

Annual Report Of The Lee Fire Department

Once again the Town of Lee's growth manifested itself by an increased number of calls firefighters and emergency medical technicians responded to over the past year. Response to the 254 calls for assistance spanned a broad range of mission areas. It also reflects an increase of more than 17% over 2001 and yet another record for the department.

In August 2002, after reviewing the number of calls for medical assistance, members of the department adopted a first responder program designed to provide initial medical aid until members of the Durham Ambulance Corps arrive on scene. Currently, there are nine (9) Nationally Registered Emergency Medical Technicians attached to the department. This number will grow, as department personnel are able to schedule the time needed for certification.

With the approval of town residents, the department replaced a multi-purpose piece of apparatus with a new forestry truck. Thanks to significant contributions by department volunteers much of the work to put this truck in service was done in-house, saving residents of Lee several thousand dollars.

Recognizing the need for more advanced equipment to meet the growing demands upon the department, research began in earnest to find ways for obtaining new equipment at minimal cost to the town. In September 2002, the department was awarded a $191,000 grant from the Federal Emergency Management Agency (FEMA) under the Fire Act program

to purchase a new rescue truck. This new apparatus, which is designed as a multi-purpose rescue truck, will help the department meet the needs of the town by maintaining a capability to address several areas including medical calls, hazardous material incidents, logistical support, patient extrication as a result of motor vehicle accidents and ice rescue, among others.

Bolstered by the success of the FEMA grant, members of the department are actively seeking other grant programs. This will help lessen the financial burden upon town residents in coming years.

Contractors broke ground in late Fall for the Town's new Public Safety Complex. This much needed addition to the Town of Lee will ensure a safe working environment for all public safety personnel, while at the same time giving them a facility that enhances vital training capabilities. When it is complete, this new complex will serve the department and residents for many years to come.

While the calls for assistance increased, the department continues to experience a shortfall in the number of volunteers available to help. Although no call went unanswered, there were fewer people responding. That gives the department's administration cause for concern. If the town continues to grow at the current pace implementation of a limited full-time department to ensure adequate weekday coverage will be necessary in the near future.

Training remains a high priority for members of the department. In addition to its regular monthly training regimen, several members took time from their personal

schedules to participate in upper level certification programs. This dedication to enhance individual skills represents the level of commitment existing within the department. Residents of Lee may rest assured that all firefighters and emergency medical technicians serving the town will endeavor to provide the best service available.

Respectfully submitted,

Joseph Lombardo
Fire Chief

Lee Fire Department 2002 Calls

Alarm Activation/Investigation	2
Animal Rescue	1
Chimney Fire	
Downed Power Lines	8
Electrical Fire	
Forestry	17
Furnace Fire	
Hazardous Materials Incidents	6
Homeowner Assistance	
Medical Aid	68
Missing Child Search	
Motor Vehicle Accident	71
Motor Vehicle Fire	
Mutual Aid	12
Non Permitted Outside Burn	1
Odor Investigation	5
Outside Fire	
Smoke Investigation	15
Storm Station Coverage	
Structure Fire	1
Water Rescue	
Total Calls	**253**

Annual Report of the Lee Public Library

In fiscal year 2001-2002, the Lee Public Library continued its mission to meet the educational, cultural and informational needs of the Lee community. Circulation figures held steady, as patrons borrowed a wide variety of library materials in print and non-print formats. The library's collection of books, magazines, videos, DVDs and audiotapes and CDs for adults and children continues to grow, and the development of high-quality library programs for children, teens and adults remains a priority. Please take note of the accompanying library statistics page for an overview of how residents are making use of their community library!

The library presented a variety of programs this past year for adults and children alike. The 2001 Summer Reading Program, "Octopi Your Mind . . . Read!" had over 150 registered participants, many of whom attended story times, activity hours and craft programs that followed the ocean theme. Children read a total of 2,126 books throughout the six-week program. Fall 2001 kicked off with a flurry of activities for children and their parents, with the resumption of weekly story times for preschoolers and toddlers, a monthly (**now weekly!)** after-school program for ages 6-10, a monthly middle school book discussion group, Family Night Out programs and visits from local daycares and preschools. For adults, the monthly Adult Book Discussion Group was rejuvenated, with dynamic discussions and a choice of titles for every reading taste. In November, the Friends of the Lee Public Library invited Dick Henry, President of Bellwether Solutions to discuss the "Grazing Power Project", a pioneering use of sheep as a way of clearing

land under power lines. In March, the library celebrated Dr. Seuss's birthday during its READ ACROSS AMERICA celebration, and Girl Scout Marissa LaCoursiere spoke of her adventures dog sledding and cross-country skiing in the Minnesota wilderness. In April, thoughts turned to spring as Master Gardener Carl Deame presented his ever-popular seed-starting workshop. To learn more about library events and programs, stop by the library to pick up a copy of the monthly Bookworm Digest, or visit the library's website at www.lee.lib.nh.us.

The library's reference room received a much-welcomed physical makeover in the spring, when new bookcases (approved by voters at the March, 2001 town meeting) were installed in the former Center School section of the library. The wooden oak bookshelves have provided much needed shelf space for the library's reference, New Hampshire, paperback and adult audio collections, and the new floor plan allows for a more spacious reading and study area. The adult book-on-tape collection is now contained in audio cases, allowing for greater patron ease in identifying audio titles. A special thank you to Steve Adams, Bob Hart, Randy Stevens, Warren Hatch, Jim Andersen, Carol Evans, Martha Kane, Joanne Reed and Donna Zabloudil who all played a valuable role during the planning and installation process.

Volunteers continue to make a difference at the Lee Public Library. Whether it is assisting with a variety of clerical tasks, preparing crafts for story time, lending a hand or talent for the Summer Reading program, helping with the inventory, weeding and shifting of the collection, shelf-reading, tending to the library's gardens, providing computer instruction, cleaning and decorating the library,

maintaining the library's website, running the book sale, contributing refreshments or floral centerpieces for library events or taking on the role of unofficial library handyman (thank you Bob Hart), volunteers play a valuable role in library operations and services. We thank the many volunteers who have given their time this year.

The Friends of the Lee Public Library continued to provide essential and significant support for the library during the past fiscal year. From purchasing museum passes, funding the Summer Reading Program and donating children's books to the library's collection, the Friends played a vital role in enhancing and expanding library programs and services. Please take a moment to look at the Friends' write up in this year's town report to get an overview of all their hard work and good deeds. A special thank you goes to members of the Friends Board of Directors for all the work they do: Phyllis Foxall, Liz Shay, Mariette Young, Mary Stumhofer, Marie Richards, Carla Contarino, Regina Flynn, Ann Ury, Linda MacKay, and Nicole Lawton.

As well as donating their time and talents, many patrons provided financial and material support for the library. Residents have generously donated books, audio books, videos, DVDs and magazine subscriptions that either helped expand the library's collection or helped raise additional funds through the library's book sale. We also are grateful for the additional financial support we have received through private donations and Friends memberships, which have helped purchase books, reference materials and equipment.

In addition to offering a wide selection of print and non-print materials for loan and programming for all ages, the

library also offers:

- In state and out-of-state interlibrary loan searches for books not in our collection.
- A re-vamped web site (**www.lee.lib.nh.us**) which contains a Kids Page, links to other helpful websites, a copy of the latest Bookworm Digest, a list of new books at the library, and access to our new **online card catalog.** Through the online cart catalog, you can renew books, search for a book in the library's collection by title, author or subject or reserve a book that is currently out, all from the comfort of your home.
- Access to EBSCOhost, a database of thousands of full-text articles from many leading adult and children's periodicals. Stop by the library to pick up your bookmark noting the library's account name and password.
- Photocopy and fax services for a small fee.
- Three public access computers for Internet searches, e-mail, or word processing. Excel and Access are available as well. Volunteer Ben Herman provides free one-on-one computer tutorials by appointment.
- The library's meeting room is available for small group meetings during the library's open hours (library functions take precedence). Please visit the library to schedule a time and to review the meeting room policy.
- Town records from 1766-1918 are available on microfilm, as well as other genealogy and historic materials.
- Museum passes offering free or reduced admission are available to: The Children's Museum (Portsmouth); Strawberry Banke; Currier Gallery of Art (Manchester); The Museum of Fine Arts (Boston);

Play Zone (Somersworth); Canterbury Shaker Village; NH Farm Museum; Portland Museum of Art; and the Children's Museum of Maine (Portland). Passes may be reserved up to one month in advance.
- IRS tax forms.

We are fortunate to have a very dedicated staff and Board of Trustees who work hard to provide quality library programs and services. We always welcome suggestions from the community as to what types of materials and services you would like to see offered at the library. Come in and let us know how we may best meet your needs.

Respectfully submitted,

Lisa Morin
Library Director

Lee Public Library Income/Expenses
FY 2001-2002

Income	
Balance forward	$1,977.10
Town of Lee	$32,191.00
Fines	$1,504.18
Copier	$685.50
Fax	$78.00
Booksales	$1,134.00
Interest	$32.51
Gifts/Donations	$6,771.95
Lost Titles	$924.35
Non-resident fees	$1,525.00
Other income	$664.91
Total Income	**$47,488.50**

Expenses	Actual	Budgeted	Difference
Print (Books & Periodicals)	$25,084.74	$20,200.00	($4,884.74)
Nonprint (Audio, Video)	$3,296.83	$1,400.00	($1,896.83)
Telephone	$1,657.78	$1,768.00	$110.22
Copier	$1,051.01	$968.00	($83.01)
Supplies	$2,548.27	$2,200.00	($348.27)
Programs	$361.53	$500.00	$138.47
Postage	$413.99	$300.00	($113.99)
Maintenance	$285.48	$350.00	$64.52
Technical	$9,166.03	$3,500.00	($5,666.03)
Professional Development	$563.50	$605.00	$41.50
Miscellaneous	$787.73	$400.00	($387.73)
Petty Cash	$100.00		
Total Expenses	**$45,316.89**	**$32,191.00**	**-$13,125.89**

Ending Balance	**$2,171.61**

Annual Report of the Lee Police Department

As the Town of Lee and the surrounding area continues to grow, it has caused a great strain on the Police Department in the way of traffic related offenses. Traffic on all Town and State roadways has increased over the past few years. As a Super Wal-Mart begins construction in the Town of Epping, this agency is dreading its completion as traffic on Routes 125 and 155 is expected to increase drastically.

This past year the Lee Police Department made the decision to leave the Durham Dispatch Center, an agency we have utilized for over twenty years. This decision was based solely on a cost savings decision that will save the taxpayers over $50,000.00+ a year. As of February 1, 2003 we joined the Strafford County Dispatch Center located in Dover, New Hampshire.

As stated last year, the Lee Police Department has moved to a primarily full-time police agency becoming less reliant on part-time officers. We have reduced the number of part-time officers from ten down to three. This has allowed us better overall police coverage, as full-time officers are better trained, more familiar with criminal activity occurring in town as well as a way of reducing the town's liability.

Over the next year, the Lee Police Department will be looking to become a New Hampshire Recognized Police agency through the New Hampshire Police Standards and Training Council, which is one step below National Accreditation. This type of recognition program will allow this agency to move toward a national standard

of policing through policies and procedures, which in turn will again work toward reducing liability.

As most of you have likely seen, the police department has obtained three invaluable pieces of equipment through grant money ***at no cost to the taxpayers of Lee.***

1. The lease of a 2002 Harley Davidson Police Motorcycle this past year proved to be a great tool for both traffic enforcement as well maneuverability as officers were responding to calls. This agency looks forward to continuing this grant for the remaining two years.

2. Another great enforcement tool has been the radar trailer, which was received through a state grant as well as a fifty-percent match from a private donation. This not only makes motorists aware of their speed, but also allows them to take notice of the speed limits on that particular roadway. A better-informed driver is a safer driver.

3. The last piece of equipment obtained through grant money along with the radar trailer is a traffic monitor. This has allowed this agency to complete traffic surveys on many town roadways, which in turn prompted town ordinances to be written to reduce speed limits on these roads. The following is a list of roadways in which speed limits have been reduced.

   Cartland Road from 35 mph to 25 mph
   Demeritt Avenue from 35 mph to 25 mph
   Garrity Road from 35 mph to 30 mph

Newtown Plains Road from 35 mph to 30 mph
Old Mill Road from 35 mph to 25 mph
Sheep Road from 35 mph to 25 mph
Snell Road from 35 mph to 30 mph
Steppingstones Road from 35 mph to 25 mph

More traffic surveys are to be completed during the spring and summer of 2003.

The new Public Safety Complex should be completed during the summer of 2003. The members of the police department are very grateful to the citizens of the Town of Lee for their support of this project. The members of the department are looking forward to occupying this new building.

As always the men and women of the Lee Police Department would like to thank the residence for their continued support.

Respectfully submitted,
The Lee Police Department.

TAX COLLECTOR'S REPORT

MS-61

DEBITS UNCOLLECTED TAXES BEGINNING OF YEAR:	Levy for Year of this Report 2002	Prior Levies 2001	2000	1999+
Property Taxes	XXXXXXXXX	$1,682,814.84		
Resident Taxes	XXXXXXXXX		$990.00	$90.00
Land Use Chg Tax	XXXXXXXXX		$15,900.00	
Activity Taxes	XXXXXXXXX	$11,545.00		
TAXES COMMITTED THIS YEAR:				
Property Taxes	$3,417,652.00	$3,549,765.00	XXXXXXXXXX	XXXXXXXXX
Resident Taxes			XXXXXXXXXX	XXXXXXXXX
Activity Taxes	$5,186.96	$28,122.00	XXXXXXXXXX	XXXXXXXXX
Land Use Chg Tax	$7,510.00	$33,280.00	XXXXXXXXXX	XXXXXXXXX
Yield Taxes		$2,157.82	XXXXXXXXXX	XXXXXXXXX
OVERPAYMENT:				
Property Taxes	$353.50	$7,706.94		
Use Change Taxes				
Resident Taxes				
Interest Collected on Delinquent Tax				
Collected Resident Tax Penalties				
INTEREST COLLECTED:				
On Taxes		$24,584.74	$44.00	
Resident Tax Penalties			$31.00	$4.00
TOTAL DEBITS:	**$3,430,702.46**	**$5,339,976.34**	**$16,965.00**	**$94.00**

MS-61

CREDITS REMITTED DURING FISCAL YEAR:	Levy for Year of this Report 2002	Prior Levies 2001	2000	1999+
Property Taxes	$1,386,490.73	$5,225,110.21		
Resident Taxes			$310.00	$40.00
Land Use Chg Tax		$33,280.00	$15,900.00	
Yield Taxes		$2,157.82		
Excavation Taxes	$4,042.96	$11,043.00		
Interest on Taxes		$24,584.74	$75.00	$4.00
ABATEMENTS MADE:				
Property Taxes	$784.00	$6,257.63		
Excavation Taxes		$28,624.00		
Resident Taxes			$680.00	$50.00
Deeded		$1,212.00		
OVERPAYMENTS COLLECTED:				
Property Taxes	$353.50	$7,706.94		
Excavation Taxes				
Resident Taxes				
UNCOLLECTED TAXES END OF FISCAL YEAR:				
Property Taxes	$2,030,377.27			
Land Use Chg Tax	$7,510.00			
Resident Taxes				
Excavation Taxes	$1,144.00			
TOTAL CREDITS:	**$3,430,702.46**	**$5,339,976.34**	**$16,965.00**	**$94.00**

TAX COLLECTOR'S REPORT (CONTINUED)
For Year Ending June 30, 2001

TAX COLLECTOR'S REPORT
For Year Ending June 30, 2002

MS-61

DEBITS UNCOLLECTED TAXES	LEVY 2002	Prior Levies 2001	2000	1999+
Unredeemed Liens			$128,587.05	$61,487.86
Liens Executed		$127,142.60		
Interest & Costs		$520.81	$5,502.74	$21,208.54
Elderly Liens				
New Elderley Liens				
TOTAL DEBITS:	**$0.00**	**$127,663.41**	**$134,089.79**	**$82,696.40**
CREDITS FOR COLLECTED TAXES				
Redemptions		$23,010.42	$34,609.82	$57,315.68
Interest/Costs		$520.81	$5,502.74	$21,208.54
Abatements				
Liens Deeded			$1,296.69	$4,067.62
Balance YR End		$104,132.18	$92,680.54	$104.56
TOTAL CREDITS:	**$0.00**	**$127,663.41**	**$134,089.79**	**$82,696.40**

Tax Exempt Property Owned by Other Towns or Community Organizations

Tax Map No	Location	Acres	Land (L) Bldg (B)	Valuation
TOWN OF NEWMARKET				
27-05-00	Wadleigh Falls Road	0.13	L	$300
TOWN OF DURHAM				
05-06-01	Snell Road	4.13	L	$84,000
06-07-07	Old Concord Turnpike	1.22	L	$32,200
09-03-00	Garrity Road	15.00	L	$44,900
09-03-01	Garrity Road	4.12	L	$41,200
15-01-09	Packers Falls Road	20.00	L	$56,200
UNIVERSITY OF NEW HAMPSHIRE				
04-02-01	25 Concord Road	16.23	L/B	$601,100
09-01-14	Garrity Road	11.25	L/B	$111,800
30-04-00	174 Lee Hook Road	105.00	L/B	$390,500
33-03-00	216 Lee Hook Road	200.63	L/B	$615,000
33-03-02	210 Lee Hook Road	5.17	L/B	$110,500
34-03-00	Wiswall Road	12.75	L	$93,200
OYSTER RIVER SCHOOL DISTRICT				
11-05-02	Mast Way Elementary	9.14	L/B	$2,321,000
LEE CHURCH CONGREGATIONAL				
11-06-00	15 Mast Road	11.80	L/B	$455,100
STATE OF NEW HAMPSHIRE				
04-06-01	Pinkham Road	13.33	L/B	$251,300
04-07-01	Lee Traffic Circle	0.53	L	$56,000
JEREMIAH SMITH GRANGE				
28-07-01	1 Lee Hook Road	0.38	L/B	$201,300
28-07-04	3 Lee Hook Road	0.33	L	$22,100
Total Exempt Property Other than Town:				**$5,487,700**

Tax Exempt Property Owned by Town of Lee

Tax Map Number	Location	Acres	Land (L) Bldg (B)	Valuation
TOWN OF LEE				
01-06-00	Cherry Lane	0.50	L	$1,300
03-05-00	Newtown Plains Roa	7.91	L	$21,200
04-05-00	Rte 4, Concord Road	4.15	L	$54,100
08-03-12	Sackett Road Circle	0.67	L	$1,800
09-01-00	Garrity Road	74.90	L	$5,213
09-05-17	Turtle Pond Road	2.49	L	$62,500
10-02-03	Steppingstones Road	9.70	L	$26,000
10-02-05	Steppingstones Road	17.84	L	$81,500
11-01-31	Durgin Park	3.18	L	$52,000
11-05-00	Transfer Station	97.37	L/B	$316,500
11-05-01	Lee Fire Station	2.86	L/B	$131,400
11-06-01	Police Dept, Town Hall Offices, Library	1.12	L/B	$462,900
11-07-00	Old Bennett Road	77.00	L	$239,400
11-10-09	Wheelwright Pond	21.00	L	$164,100
13-01-00	James Farm Road	14.79	L	$79,700
18-13-00	Lee Hill Road	6.66	L	$64,500
23-01-03	County Line Road	4.01	L	$1,100
24-04-14	Hale Farm Circle	0.50	L	$37,700
28-08-00	Lee Hill Cemetery	2.34	L	$71,400
28-08-01	Cemetery Addition	2.01	L	$76,100
28-09-00	Decato Drive	0.20	L	$200
35-03-01	Wadleigh Falls Road	2.27	L	$90,100
35-03-06	Wadleigh Falls Road	2.45	L	$35,800
TOTAL TOWN PROPERTY:				**$2,076,513**

TOWN CLERKS REPORT FOR JULY 1, 2001 TO JUNE 30, 2002

	Titles			Vitals		UCC						
MON	*Motor Veh*	*Fees*	*Decals*	*Marriage*	*Copies*	*Received*	*Term*	Dogs	Misc	Search	Boat	Totals
JUL	$50,723	$188	$857.50	$90	$36		$30	$387.50	$80.00	$10.00	$13.64	$52,415.64
AUG	$54,610	$228	$1,017.50	$135	$36		$15	$157.00	$9.34			$56,207.84
SEP	$36,140	$178	$734.50	$225	$80			$530.50	$33.15	$30.00		$37,951.15
OCT	$62,941	$174	$800.00	$90	$44		$15	$405.00	$54.34	$20.00		$64,543.34
NOV	$46,697	$170	$763.50	$90	$64		$45	$867.00	$45.55	$20.00		$48,762.05
DEC	$34,804	$130	$625.00	$135	$84		$15	$155.50	$62.00			$36,010.50
JAN	$48,118	$158	$885.00		$20			$149.50	$190.00	$20.00	$40.44	$49,580.94
FEB	$35,000	$106	$612.50	$135	$56	$375		$176.50	$214.50			$36,675.50
MAR	$49,015	$140	$812.50	$135	$48	$330		$741.00	$31.00	$25.00	$39.36	$51,316.86
APR	$55,975	$166	$1,025.00	$45	$12	$15	$30	$1,309.00	$60.50			$58,637.50
MAY	$55,389	$174	$1,017.50	$135	$36			$1,246.00	$27.00	$20.00	$56.48	$58,100.48
JUN	$44,487	$190	$807.50	$45	$24	$210		$467.50	$86.50			$46,317.50
Totals:	**$573,899**	**$2,002**	**$9,958.00**	**$1,260**	**$540**	**$930**	**$150**	**$6,592.00**	**$893.88**	**$145.00**	**$149.92**	**$596,519.30**

Annual Report of the Town Administrator

Opening Remarks: As I reviewed my DAY-TIMER planner for this past year's events, I realized how much has changed in the town since writing my first town report input in 1991. The major change of note is that for the first time ever, the town purchased a bond. It had been the town's previous practice to set aside money in trust funds for large purchases. However, the dire need for a Public Safety Complex to house the Police and Fire Departments required the purchase of a bond in September 2002 for $1,200,000. We are particularly proud of the fact that Moody's Investors Services of New York, New York assigned the bond rating of A2 to the Town of Lee.

The Town has made great progress in purchasing Conservation Easements on many of the town's remaining open spaces but just as many areas have seen the development of many new residential homes.

Our main goal continues to be increasing awareness for our town citizens of our philosophy to "serve the public." It continues to be my personal goal that anyone who walks into my office angry will leave my office with a smile and their problem solved!

Town Budget Practices: The Town's Property Liability Trust Insurance Carrier, New Hampshire Municipal Association (NHMA) engaged Municipal Resources, Inc. (MRI) to conduct reviews of the financial management systems of NHMA Trust clients. Clients were offered this service free of charge and on a voluntary basis. The content of the review was designed specifically to assist

towns and districts to identify the strengths and weaknesses of their financial operations. I am happy to report that, to quote our voluntary review report *"Overall, the town of Lee's management controls and oversights are well above average...There is a prevailing atmosphere of mutual cooperation, respect, and the cohesiveness of a smoothly functioning team within the Town. The Town Administrator provides an atmosphere in which individual team members can share opinions and disagreements in a non-threatening environment."*

However, MRI did indicate that many of our procedures and practices should be formalized in writing. I have outlined and begun scripting such a document. The MRI report is available in my office to anyone who wishes to review it. Scott Weden, NHMA Loss Prevention Manager at the Property Liability Trust, indicated Lee's MRI report was one of the best he has seen. Believe it or not, NHMA has found criminal activity in other towns as a result of these reviews!

Banking: The news in this area is not as positive as the previous paragraphs. Along with everyone else in the United States, the town has suffered financially in its investment practices. Whereas a few years ago, we made over $90,000 in interest on our General Fund Bank Account, last fiscal year we made under $60,000 and I dread to think how "little" we will make this fiscal year. Interest rates at the writing of this report (January 2003) were only 1.24% on our Repurchase Agreement.

And, to make matters worse, the amount of money we have in the General Fund will be earning less interest as the bank has increased our minimum balance. The Town earns money on the amount over our minimum

balance by a sweep everyday into a Repurchase Account. In other words, the excess funds over our required minimum balance can be invested in obligations of the United States Government. In the town's case, our excess General Fund moneys are swept into a pool collateralized by U.S. Government Agencies or U.S. Treasury Notes held at the Federal Home Loan Bank in Boston.

The Town banks with Granite Bank in Durham. Our original agreement for a minimum balance was $110,000. For this minimum balance, we paid no service fees, no check charges and our ADP payroll processing costs (almost $5,600 per year) are paid for by the bank. Bank officials asked if we could increase our minimum balance to $250,000. After some checking around, we discovered that no bank would be willing to pay our ADP processing costs and would want, at a minimum, a $200,000 minimum balance for the same services minus the ADP cost. The Board of Selectmen and myself decided to remain with Granite Bank with the increased minimum balance of $250,000 for the same services indicated earlier.

Revaluation: A complete revaluation of the town began in March 2002. We have attempted to keep citizens informed of the process through the town's newsletter, the Lee Town Crier. In the summer and fall of 2002, all property in the town was inspected. The exterior and interior of each house or commercial building and appurtenant buildings were inspected, measured and listed. Where entrance to a building was not possible as occupants were not present, at the time of the publication of this report, assessors were in the process of sending out letters to those property owners to arrange an

appointment for an interior inspection. By summer, it is expected that preliminary assessment value letters will have been sent to each property owner. New assessments will be used for the setting of the 2003 tax rate.

Town Records: We are happy to report this year that ALL Board of Selectmen minutes from the early 1970's to the present are now recorded on microfiche and CD-ROM. New England Micrographics is the company the town contracts to do the copying for both formats and they retain microfiche copies in their climate controlled storage warehouses.

Town Secretary Donna Eisenhard has also been working diligently to have Town Reports bound into books that, to quote her write up in the December 2002 Lee Town Crier *"look like hardcover editions of any regular book with a spine of 1 3/4" and medium gray in color. The thickness of the actual reports dictates how many reports can be bound into a volume. The actual report is treated to prevent deterioration before binding."* Donna still needs the years 1884, 1886 and 1887 but otherwise, the town currently has a complete set from 1888 to 2002. The volumes are stored in the Town Hall and are available to the public for perusal.

Personnel: The Town once again reviewed its Personnel Policy with the latest revision dated April 22, 2002. The Board of Selectmen and myself work diligently to ensure our policies and procedures remain abreast of current management laws while safeguarding the rights of the employees. This is the third revision in the last ten years. All employees have attended Sexual Harassment and Preventing Violence in the Workplace

Workshops this past year conducted by our insurance carrier, NHMA.

Many thanks to each and every department head and town employees and the Board of Selectmen, all of whom I have the pleasure to work with every day. Your positive attitudes make daily interaction a joyful and satisfactory experience!

Respectfully submitted,

Elaine A. Gauthier
Town Administrator

TREASURER'S REPORT
July 1, 2001 to June 30, 2002

Account Name	Number	Revenue
Tax Collector:		
Property Taxes	1081	$ 6,625,817.87
Resident Taxes	1082	350.00
Current Use Taxes	1083	49,180.00
Yield Taxes	1084	467.76
Tax Liens	1110	114,935.92
Resident Tax Penalties	3180	35.00
Interest & Penalties	3190	53,723.46
Other Taxes	3191	8,756.90
	Subtotal:	**$ 6,853,266.91**
Town Clerk:		
Motor Vehicle Permits	3220	$ 573,561.50
Other Permits & Fees	3290	22,603.80
		$ 596,165.30
Interest On Investments	3502	**$ 59,968.37**
Selectman's Office:		
Bldg Permits/Licenses	3200	16,708.50
Federal/State Money	3300	365,109.14
Departmental Income	3400	16,343.77
Dividends/Reimburse	3500	110,998.65
Sales	3600	19,757.43
Accounts Receivable	3700	65,737.94
		$ 594,655.43
	Total Revenues:	**$ 8,104,056.01**
	Cash on Hand, July 1, 2001:	**2,457,004.85**
	Grand Total Income:	**$ 10,561,060.86**
	Less: Total Expenses:	**8,329,256.52**
	Less: Recording of Tax Liens:	**127,142.60**
	Cash on Hand, 30 June 2002:	**$ 2,104,661.74**

Annual Report of the Lee Transfer Station

The year 2002 was been an overwhelming one for the Transfer Station and Recycling Center. The employees and volunteers handled over 2,236 tons of waste and recyclables, which is approximately a 19% increase over what was processed and shipped from the Transfer Station/Recycling Center last year.

The Transfer Station was designed and built 25 years ago and has been receiving volumes of waste and recyclables that are well over the capacity it was originally designed to handle. Many changes and measures have been done over the years to get by, but as the population continues to grow so does the service that residents require from the Transfer Station. More items from the waste stream are recycled every year, which puts more demand on this department for handling and space needs of these items.

Everything that we are able to recycle from the waste stream reduces the amount of waste that has to be buried in a landfill, which in turn reduces our costs of disposal. In 2002 we recycled over 710 tons of materials out of the waste stream, which if went to the landfill would have cost the Town an additional $51,200 in disposal costs. Plus by recycling the construction debris instead of sending it to the landfill we avoided paying an additional $5,800 this year, which comes to a total of $57,000 that didn't have to be included in the budget and raised by taxes. Added to over $21,000 in revenue the Town received from recyclables that comes to a grand total of $78,000 that recycling saved the Town in avoided

costs of disposal and revenue of the sale of recyclable material.

I want to thank the small staff of volunteers that assist us at the Transfer Station especially Harold Hood, Dick Chase, Howard Getchell, George Durepo, and Georgia Kerns. Also, many thanks to my loyal staff, Tom McManus, John Gund, and Douglas Sheehan for their efforts and assistance this year. The Highway Department has also helped us many times throughout the year with maintenance and repairs on equipment and machinery used at the Transfer Station and some improvements that were accomplished this past year.

Respectfully submitted,

James Andersen, Transfer Station Manager

TOWN COMMITTEES COMMISSIONS, TRUSTEES, FRIENDS AND BOARDS REPORTS

Annual Report of the Lee Cemetery Trustees

The Trustees now have a full Board with the appointment of Jacquelyn Neill and Marianne Earhart to assist long-time Trustee Scott Turnbull. Donna Eisenhard has been appointed Honorary Lifetime Cemetery Trustee to assist and advise the current Board.

Randy Stevens continues as Superintendent of Cemeteries. Good thing to, because this year the Town plans to do their own mowing of cemeteries and other fields rather than hire a private contractor. To accomplish this, a special mower called a Stander will be purchased (some funds to come from the cemetery budget and some from recreation) and this unit can spin on a dime. This enhanced maneuverability will make it much easier to mow around stones and various other impediments in the cemetery. It will do double duty by also mowing the town field, playing field and the David N. Allan Park (where the big Christmas tree is).

This year we experienced a water leak in the old water lines that run under Route 155 and just a week before Memorial Day, too, when use of water is highly accelerated. We managed to get through by using a hose run from the Town Hall outside faucet to the front of the building where people could obtain water. Not as convenient but at least water did not have to be brought by people from home. Henniker Directional Drilling drilled a hole two and a half feet under Route 155, never disturbing a pebble of the pavement, and new water lines were run from the manhole near the Police Station and connected to the new lines, which started by the front of the cemetery fence. Anyway, all new lines have been run so we should have no more problems in the future. Thank

you, Randy Stevens, who discovered this company when he attended a State Workshop.

Lee Master Gardeners have done a planting of perennials around the stone at the Clement Cemetery burial site in Lee Hill Cemetery, which should be rather nice once they have time to establish themselves. Thank you Carolyn Bassage and Marianne Earhart. Private Trust cemeteries had their iron fences and/or rails painted. Thank you, Bob Keniston, Jr. This coming year some of these cemeteries will need stones straightened. The Irving G. Chesley Cemetery fence is scheduled for repair as well as the Hoitt Cemetery fence - Hoitt being across from the Maud Jones Memorial Forest. The Ryan Cemetery, which is now on Town property and beside the new Safety Complex, will have a new granite stone fence around its stones.

The new trees are fine thanks to intensive watering this past Summer and deer continue to ignore the new forsythia bushes. Spring and Fall grounds cleanups have been discontinued as it was upsetting some of the caregivers of the graves. It was not known what to leave and what to dispose of. Our apologies to anyone upset by past cleanups. General maintenance and fertilizing will continue. Again, thank you to Armand Lebeau for doing the memorial flags on veteran graves. Also, special thanks to Randy Stevens for being the best Superintendent any Town could ever have. Any questions or concerns may be addressed to the Cemetery Trustees at 603-659-5414.

Respectfully submitted,
Scott Turnbull
Jacquelyn Neill
Marianne Earhart
Donna F. Eisenhard, HLCT

Annual Report of the Lee Conservation Commission

Members of Conservation Commission: Tom Dunham, Alan Eaton, Laura Gund, Antoinette Hartgerink, Bill Humm, David Meeker, Anne Tappan, Richard Weyrick (Chair)

Major Activities of Lee Conservation Commission

Protection of Open Space and Wetlands: The Lee Conservation Commission continues to work with the Town's Board of Selectmen to expand the area of protected wetlands and open space within the Town. The Commission seeks to identify environmentally important land parcels within the Town, assist in negotiation with landowners and provide financial support, from Commission funds, for survey costs, sales options and incidental expenses related to land purchase or the granting of conservation easements. During 2002 these efforts and the support of the Town resulted in the establishment of conservation easements on properties belonging to the Stevens and Sanborn families. The Commission under the leadership of its Chair, Richard Weyrick, is currently working with the Selectmen, the Town Land Planning Committee, and other organizations and individuals to develop protection agreements for additional properties within the Town. In January 2003, applications for financial support of major conservation and protection projects in the Town are under consideration by the Land Community Heritage Investment Program and the NH Division of Environmental Services Water Supply Land Protection Program.

Oversight of the Town's Conservation Easements: The Conservation Commission is charged with the

responsibility for overseeing all conservation easements granted the Town. Laura Gund has assumed responsibility for the organization and reporting of this activity. In fulfilling this stewardship responsibility, members of the Commission visit each easement annually to check compliance with the terms of the easement.

.

Advice to Planning Board and Zoning Board of Adjustment: In accordance with its statutory responsibilities, the Commission serves as advisor to the Planning Board and Zoning Board of Adjustment on matters relating to the protection of wetlands and other items of environmental concern. Antoinette Hartgerink has assumed primary responsibility for organizing and reporting this activity. During 2002 the Commission conducted 5 site visits in response to applications for special exceptions, variances to the Town's zoning regulations, or other matters under its responsibility.

Educational Activities: Commission Chair, Richard Weyrick, planned and conducted a number of walks and activities related to conservation and outdoor activities during the summer of 2002. The Commission also prepared and displayed an exhibit as part of the activities of Lee Country Day.

Town Natural Resources Inventory: The Commission, under the leadership of Bill Humm and Alan Eaton, prepared and presented to the Town an inventory of the natural resources on the Town Forest Complex. The inventory includes a comprehensive summary of resident and transient plant, animal, and avian species. A summary of the Inventory will be distributed at the 2003 Town Meeting.

4H Conservation Camp Scholarship: Each year the Commission awards a Lee resident a full scholarship to the Barry 4H Conservation Camp. Benjamin Walnicki was the recipient of the Commission's scholarship in 2002. Students living in the Town who are interested in applying for the 2003 scholarship award are encouraged to contact a member of the Commission.

Thanks and Special Recognition: The Conservation Commission, on behalf of the Town, would like to thank Dan Shepard for his contributions to the Town through the successful completion of his Eagle Scout Project. Dan constructed and placed bat houses at several locations within the Town Forest.

Annual Report of the Friends of Lee Library

The Board of Directors for the Friends of Lee Library would like to thank all individuals and families who have become members in the Friends. Those who have renewed memberships, those who have become new members and those who have contributed beyond membership fees helped to make the Friends a viable extension of fundraising for the library.

This year the Board of Directors held a fundraiser introducing silhouette portrait artist, Joy Anne MacConnell. Over forty silhouettes were completed. The Board will sponsor this artist again in the fall of 2003.

This year the Board has purchased:

- A digital camera and accessories for library use.
- A chair and plaque in the name of Linda Morrill, the retiring librarian, to be used at the library.
- Newberry and Caldecott Medal winner books to complete the library's collection.
- Over 300 scholastic books and incentives for the children in the Summer Reading Program.
- Storytellers, Sean Middleton, to kick off the Summer Reading Program and Papa Joe, to end the program.
- Free passes to the Currier Gallery of Art, Canterbury Shaker Village, The Children's Museum of Portsmouth, The Children's Museum of Maine, Strawberry Banke Museum, New Hampshire Farm Museum, The Portland Museum of Art, Boston Museum of Fine Arts and Play Zone.

For the Community:

The Friends Board of Directors, along with the Lee Library, held a Harvest Festival of pumpkin painting, cookie decorating, refreshments and storytelling by Sean Middleton.

We sponsored a Holiday Concert at the Grange Hall featuring the group Reaganta, performing Celtic music, dance and storytelling. The Friend's bakers provided refreshments.

Thank you to all Friends members who have contributed time, expertise and support - all critical to the success of the library.

Respectfully submitted,

Phyllis Foxall, Co-President
Board of Directors
Friends of Lee Library

Annual Report of the Lamprey River Advisory Committee

The Lamprey River Advisory Committee (LRAC) was formed when the river was accepted as a State Protected River by the State Legislature and continued when the river was designated a wild and scenic river by the Federal government. It consists of representatives from the Wild and Scenic River towns of Epping, Lee, Durham and Newmarket. The LRAC has developed a long range River Management Plan and works to carry out parts of the Plan. The Committee also reviews all projects that could impact the river for state and federal agencies. Meetings are generally the first Tuesday of every month with location rotating among the four towns. Call Judith Spang, Chair, at 659-5936 or Sharon Meeker, Outreach Chair. 659-5441 for specifics.

LRAC ACCOMPLISHMENTS IN 2002

- Public Information and Outreach

Partnering with the Oyster River Watershed Assoc. and Lamprey River Watershed Assoc., the LRAC conducted a series of workshops on good stewardship of riverfront lands. A general workshop was held in May, followed by on-site workshops at various types of properties, including farmland, forest and residential lands. A handbook was distributed to participating shoreland property owners with information on good management of wildlife habitat, forest stands, aesthetic qualities, vegetation, and water quality. In addition, LRAC developed and is distributing brochures for riverfront landowners on how to maintain healthy buffers along rivers. Members of the LRAC staffed exhibits at the Lee Fair and at the Durham Day celebration. The video,

"*River Story: The Lamprey Through History,*" continues to be available for a small fee.

- In the Schools

Mastway School in Lee continues to use the LRAC's curriculum on the Lamprey in their 4th grade classes. In three river towns there are now 8 classes using the curriculum, which encompasses hands-on art, social studies, science and writing. Those in other watersheds have requested the curriculum, as well.

- Review of River-Related Development

The LRAC worked with the State and with federal agencies to improve the ecological impacts of reconstructing the Rte. 87 Bridge in Epping, including acquisition of a conservation easement on river front land at Camp Hedding. The Committee also reviewed the plans for rebuilding the Packers Falls Road Bridge with the Public Works Department.

- Water Quality Monitoring

Members assisted the Lamprey River Watershed Association in monitoring the Lamprey from Epping to Newmarket. The river is remarkably clean. This fall, monitors alerted the State to an increase in E. coli at a site in Epping which, when corrected, will help water quality near the downtown area.

- Land Conservation

With funds allocated to the LRAC by Congress for land protection, the Committee has been able to fund the acquisition of conservation easements on a growing number of properties in the 4-town area. In 2002, easements on almost 200 acres and 1,750 feet of riverfront farmland in Lee were finalized, and work

progresses on two miles of frontage in Lee and Durham for next year. By the end of 2003, we hope to have over 7 miles of river front land and hundreds of acres under conservation easement along the Lamprey. Landowners interested in assuring that their land remains natural for future generations should contact the Chair about participating in this program. The LRAC pays for most costs to landowners associated with easements.

- Pilot Water Withdrawal Study

The Lamprey was selected by the State legislature this year to be a pilot for a new statewide program to manage withdrawals of water from rivers. The LRAC is helping to gather data for this Instream Flow study. An inventory of fish populations will be underway shortly.

- Fish Passage at Wiswall

Federal money has been appropriated to open up fish passage in the Wiswall dam area, either by installing a fish "ladder" or by removing the dam. The LRAC is participating in a study analyzing the two alternatives. The Town Council will be ultimately responsible for the decision. The LRAC has assumed a role of advocating for public input into the study.

- Recreation

The parking area and park at Wiswall developed in partnership with the Town have been heavily used this year. Downstream in Newmarket, the boat launch ramp was rebuilt and LRAC member Will Hamel met concerns about increased boating problems by initiating a marine patrol presence on the lower river to control speeding powerboats.

PRIORITIES FOR NEXT YEAR

1. Continue to protect the Lamprey by conserving land along its shores and wildlife habitat in the river corridor.
2. Work with state and federal agencies to develop an effective and rational system of managing withdrawals from the river that balances ecological and public needs.
3. Assist the Town in determining the best fish passage solution for Wiswall dam.
4. Continue to assist educators who want to use the Lamprey River curriculum.

LRAC Members:
Judith Spang, Durham, Chair
Fred Pearson, Newmarket
Joe Ford, Lee
Wilfred Hamel, Newmarket
Dick Wellington, Lee
Rich Hallett, Durham
Kitty Miller, Lee
Dick Lord, Durham
Brian Giles, Lee
Dan Miner, Durham
Sharon Meeker, Lee
Jim Hewitt, Durham
Kevin Martin, Epping
Steve Johnson, Epping

Annual Report of the Lee Planning Board

During the fiscal year 2001–2002, the Planning Board reviewed three (3) subdivision applications, three (3) site review applications and three (3) lot line adjustments.

The Planning Board accepted the application for a proposed three (3)-lot subdivision for M. Jerome Chase, Jr. on Old Mill Road. The Board approved a one (1)-lot subdivision for Thomas and Mary Ellen Dunham on Wiswall Road. The Board approved a one (1)-lot subdivision for Whitney Scott on Campground Road.

The Planning Board reviewed and approved a site review application made by Mark Davis of Pawtuckaway Nursery for the relocation of a nursery located on Route 125. The Board reviewed and approved a site review application for an addition to The Lee Congregational Church. The Board reviewed and approved a site review application for the expansion of Lee Lock It Inn Self Storage, adding additional self-storage units.

The Planning Board reviewed and approved an application for lot line adjustment between two properties both owned by George Trojan located on Wednesday Hill Road. The Board reviewed and approved an application for a lot line adjustment between Cedar Swamp Group and Lee Lock It Inn Self Storage. The Board reviewed and approved an application for a lot line adjustment for Stephen Schultz and Lisa Friedlander.

The Board would like to thank all of the Department Heads, Boards, and Committees for their continued

support and input throughout the year. I would like to take this opportunity to inform the public that all of our regular meetings are posted in the Office of Planning & Zoning, the Lee Library and the Lee Town Hall. These meetings are open to the public and the public is urged to attend.

Respectfully Submitted,
John LaCourse, Chairman
Lee Planning Board

Annual Report of the Solid Waste Committee

A new benchmark in the amount of waste that was moved through the transfer station was set in 2002. Nearly 2,240 tons were transferred during the year, which is an increase of nearly 270 tons from 2001, or a 14% gain. As tabulated below, solid waste increased by 30 tons while bulky waste increased by 52 tons, representing a 3% and an 11% increase from the prior year, respectively. One of the reasons for the increase in bulky waste is that more trash had to be placed into a bulky waste container, when the solid waste container was filled and the hopper had to be closed. This phenomenon is happening more and more, especially on Saturdays, impacting operations and safety. Recycling increased by 186 tons over the last year, and some of this increase is associated with the transfer of stockpiled materials from 2001.

Town of Lee, NH Transferred Waste (2001-2002)				
Type in Tons	2001	2002	# Change	% Change
Solid Waste	948	978	30	3.2%
Bulky Waste & Demo	497	549	52	10.5%
Recycling	524	710	186	35.4%
Total	1,969	2,237	268	13.6%

Comparing figures in 2002 to those in 1991 indicates that transferred waste has more than doubled in the eleven-year time period. As shown below, the total amount transferred increased by 1,210 tons, or 118%. This indicates an annual

average rate of nearly 11%. Bulky waste has increased by 172%, or on average increasing by nearly 16% per year. Recycling tonnage has more than tripled during this period, increasing at an average annual rate of 20% per year. Figure 1 displays the increase in waste by year during this period.

Town of Lee, NH Transferred Waste (1991-2002)					
Type in Tons	1991	2002	# Change	% Change	Ann. AVG. Change
Solid Waste	601	978	377	62.7%	5.7%
Bulky Waste	202	549	347	171.8%	15.6%
Recycling	223	710	487	218.4%	19.9%
Total	1,026	2,237	1,211	118.0%	10.7%

Waste tonnage, therefore, has increased at an average annual rate of around 11% since 1991, which is less than the 14% that was indicated over the last year. This finding suggests greater usage of the transfer station in more recent years, than in the early-to-mid 1990s. For planning purposes, an annual growth rate of 7.5% would indicate that Lee's transfer station would handle roughly 5,000 tons in the year 2013, as displayed in Figure 2. This is 10 times the amount for which the current facility was designed.

Recycling tonnage has increased by about 44 tons per year since 1991. On average, recycling represented about 28.6% of the total waste stream, which is slightly lower than the 30% goal set by the State. The Solid Waste Committee (SWC) appreciates the strong

recycling efforts by transfer station users, and encourages everyone to participate. Residents are reminded that recycling not only reduces the amount of solid waste, but also provides added revenue to offset increasing expenses. Combined, recycling saved the town more than $50,800 last year, as a result of nearly $10,000 in revenue, and a savings of approximately $40,800 from removing more than 710 tons from the solid waste stream. The market for recyclable materials remained weak in 2002, and revenues were down by $1,200 from last year, despite an increase in tonnage. The market will likely remain soft over the next year, mirroring economic conditions.

Credit for managing operations and controlling costs should be given to Jim Andersen and the transfer station staff, Tom McManus, John Gund as well as to a handful of loyal volunteers, including Dick Chase, Harold Hood, George Durepo, Howard Getchell and Georgia Kerns. Additional volunteers are needed, especially on Saturdays and at the Swap Shop. Interested persons should call Jim Andersen at 659-2239 or Georgia Kerns at 659-3424. Transfer station users may have also noticed a new employee, Doug Sheehan, who was hired to help out on Thursdays and Saturdays.

Other highlights from last year, and challenges for this year include:

- **Proposed Facility Design** - In response to a very close vote at last year's Town Meeting, a subcommittee was formed to solicit, evaluate and select a design-builder for a proposed new transfer facility. The current facility was built over the former landfill during the 1970s and is well beyond its

capacity. However, improving the facility at the current location is not practical, because of the potential cost of remedial action associated with the former landfill. Special thanks should be given to George Estes, for his tireless work in leading the subcommittee, and building consensus among committee members and other municipal personnel. Randy Stevens is also commended for his assistance in identifying an appropriate site for the proposed facility, as well as his input during the selection and design process. Three public hearings will be held prior to this year's Town Meeting where more about the proposed plan will be presented. In addition, information is available on the Town's web site (www.leenh.org), thanks to Israel Yost and Christina Healy.

- **Activity and Use Restriction (AUR)** – The selectmen recently heard from the NHDES regarding some revisions to the AUR. Corrections will be made and the AUR resubmitted. The AUR defines the location of the former landfill, identifies permitted and prohibited uses for that area, and sets forth obligations and conditions that must be maintained in the future. A storm water management plan is also needed to minimize any impact on the former landfill, which will be done in conjunction with the site plan for the proposed facility.

- **Composting Bins** – Another shipment of composting bins from the Governor's Recycling Program were sold last year, and more are available at the transfer station.

- **Household Hazardous Waste** – A collection day

was held in Dover last year, and another will be scheduled in October 2003. Look for the notices.

- **Lee Fair** – The SWC reserved its booth at the Lee Fair to update residents about the designs for a proposed new facility.

- **Electric Service** – New Hampshire Electric Cooperative notified the selectmen about updating/consolidating the electric service to the site. This issue would be corrected in conjunction with the proposed facility.

- **50-Yard Roll-off** - A new 50-yard container was acquired in order to increase the capacity at the compactor. Despite the larger size, the new container was filled by 2 o'clock on a recent Saturday, and a bulky waste container had to be utilized for the remainder of the day.

- **Minor Repairs** - Some repairs to the recycling containers have been performed on an as-needed basis, but the staff continues to hold off on any major repairs, pending the outcome of this year's Town Meeting.

In closing, the SWC invites all residents to learn more about the proposed new facility, and recommends that voters act favorably on this investment for Lee's future. Also, the SWC encourages all residents who recycle to keep it up, and those who don't, to please make an effort.

Respectfully submitted,
Fred Pulitzer

Waste Trends & Projections

Town of Lee, NH (1991-2015)

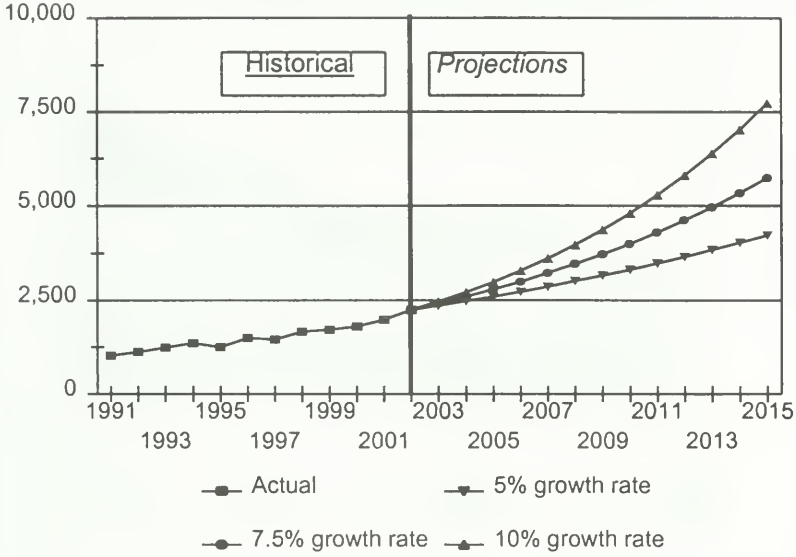

FIGURE 1

Trends in Waste Disposal

Town of Lee, NH (1991-2002)

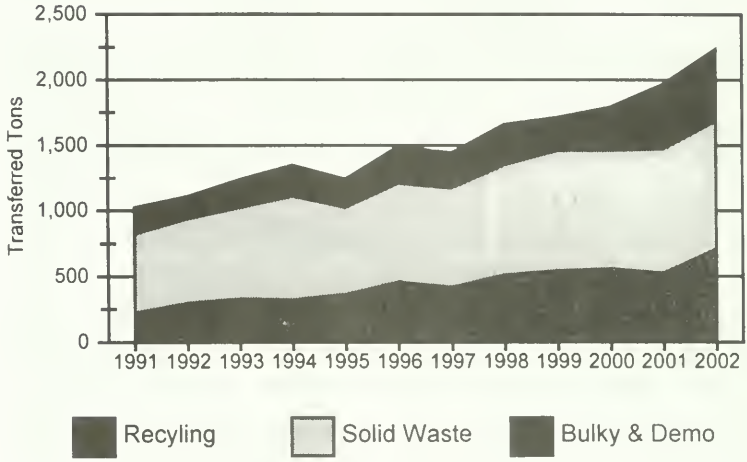

FIGURE 2

LEE TRUSTEES

REPORT of TRUST and CAPITAL RESERVE FUNDS For Fiscal Year Ending June 30, 2002

	PRINCIPAL				INTEREST				
NAME OF TRUST	BALANCE BEGINNIN	NEW FUNDS CREATED	With-drawals	BALANCE YEAR END	BALANCE YEAR BEGIN	INTEREST EARNED	INTEREST EXPENDED	BALANCE YEAR END	GRAND TOTAL P&I
Cemetery	$76,808	$2,250		$79,058	$71,044	$5,188	$6,586	$69,647	$148,705
Cemetery Fence	$17,000	$6,000		$23,000	$1,041	$888		$1,929	$24,929
Solid Waste	$49,550	$15,000	$40,898	$23,652	$47,823	$2,100		$49,923	$73,575
Fire Equipment	$62,588	$50,000		$112,588	$75,230	$3,422		$78,653	$191,241
Highway	$61,147	$10,000		$71,147	$9,528	$1,555		$11,083	$82,230
Land Acquisition	$273,411	$100,000	$265,000	$108,411	$20,131	$6,557		$26,688	$135,099
Town Buildings	$55,000	$10,000		$65,000	$21,087	$2,631		$23,718	$88,718
Land Use Change	$136,081	$3,172	$75,000	$64,253	$21,780	$2,811		$24,591	$88,844
Recreation Comm	$60,000	$10,000		$70,000	$10,643	$1,768		$12,412	$82,412
Fire Building	$35,000	$5,000		$40,000	$6,762	$1,428		$8,190	$48,190
Accrued Benefits	$44,249	$8,000	$32,017	$20,231	$4,498	$527		$5,025	$25,256
Revaluation Fund	$90,000	$10,000	$13,650	$86,350	$13,121	$3,223		$16,344	$102,694
Library Maint	$15,000	$5,000		$20,000	$414	$303		$717	$20,717
TOTALS	$975,834	$234,422	$426,566	$783,690	$303,104	$32,402	$6,586	$328,920	$1,112,610

Annual Report of the Zoning Board of Adjustment

During the 2001-2002 Fiscal Year, the Zoning Board of Adjustment took action on Twelve (12) applications resulting in Sixteen (16) actions.

The Zoning Board of Adjustment reviewed and acted on nine (9) Special Exception requests, six (6) Variance requests, and one (1) Appeal to an Administrative Decision.

A Special Exception was granted to Scott Pressey and Caren Rossi to allow for a Water Impoundment (Pond) to be dug on West Mill Pond Rd. A Special Exception was granted to Mark Davis owner of Pawtuckaway Nursery, to relocate the nursery in the Residential Zone. A Special Exception was granted to Wentworth Douglas Hospital for a wetlands crossing located on Calef Highway. A Special Exception was denied to Growing Places to allow a Day Care on Old Concord Turnpike. A Special Exception was granted to Jonathan Swartz to allow for a driveway and utilities for a residential use within 75 feet or to cross-wetlands in several locations on Old Concord Turnpike. A Special Exception was granted to Jeff Christensen, owner of Lee Custom Cycle, to allow for a pole sign located on Calef Highway.

A Variance was granted to Patricia Beary for the construction of a shed in Glenmere Village. A Variance was granted to David Deming for sign for an accessory business located on Old Concord Road. A Variance was granted to Jim Daley, representing S&J Transportation, which allowed him to keep an existing building. A

Variance was granted to Francis Beary for the construction of a shed in Glenmere Village. A Variance was granted to Jeff Christensen, owner of Lee Custom Cycle, to keep existing awnings at a building located on Calef Highway. A Variance was granted to Imitiaz Shaikh, owner, Lee Getty Station, to allow for the sale of Ice Cream at the store.

An Appeal to an Administrative Decision by Imitiaz Shaikh, owner, Lee Getty Station, was denied.

All applications, minutes, and decisions of the hearings are on file at the Office of Planning & Zoning and are available for review by the public upon request.

The Zoning Board of Adjustment would like to extend our thanks to all of the Boards and Department heads that generously provided recommendations, and comments on these applications.

Respectfully Submitted,
James Banks, Chairman
Zoning Board of Adjustment

REPORTS FROM ORGANIZATIONS THAT SUPPORT THE TOWN OF LEE

Annual Report of the American Red Cross Great Bay Chapter

Chartered in 1917, The Great Bay Chapter of the American Red Cross serves the residents of 39 cities and towns in the eastern portion of New Hampshire and Southern Maine. As with other American Red Cross Chapters, the Great Bay Chapter is committed to serving the community in times of disaster as well as serving the military and their families. Our staff, Board and volunteers are dedicated to helping the local community when help is needed.

All services are provided free of charge to anyone and everyone in need of assistance. We are on call 24 hours a day, 7 days a week, 365 days a year to insure that we are available if you need us. Money raised through generous donations from the Greater Seacoast United way, area corporations and local community residents support the Chapter's relief and education efforts.

HELPING HANDS FOR GENERATIONS

The key services that we provide to the Lee Community include:

- Disaster relief during a natural or man-made catastrophe.
- Emergency communication to members of the Armed Forces.
- Blood and blood products for those in dire need in hospitals.
- Health and safety certification instruction for all ages to include: CPR, first aid, water safety, babysitting, Preventing Disease Transmission and HIV/AIDS education.
- First aid stations throughout the community.
- Community volunteerism, education and outreach.

We truly appreciate the support of all the residents of Lee and want to send our sincerest thank-you for all your generosity.

Respectfully submitted,

Sarah Cherne
Great Bay Chapter
American Red Cross

Annual Report of the Durham Ambulance Corps

Description: The Durham Ambulance Corps is a private, non-profit, volunteer organization founded in 1968 in memory of Dr. George G. McGregor. The Corps provides 24-hour emergency ambulance service to Durham, Lee, Madbury and the University of New Hampshire. Staffed with volunteers, and a full-time Manager, the Corps has greatly improved its level of patient care from the minimal services of Advanced First Aid in 1968, to the various levels of Advanced Life Support currently provided when available. The Durham Ambulance Corps takes pride in 35 years of providing some of the most sophisticated and progressive emergency care in the area.

ACCOMPLISHMENTS IN 2002:

1. More volunteer members have been recruited, including several permanent area residents.

2. DAC hosted a two-day Pre-Hospital Trauma Life Support Course and a one-day leadership and team-building training session at the Browne Center for interested members.

3. We have continued to work with Durham, Lee, Madbury and University of New Hampshire officials to plan for the future EMS needs of the communities.

4. We have explored changes in Corps governance structure to reduce workload on individual Executive Committee members and streamline administrative functions. The addition of a Board of Advisors is anticipated in 2003.

5. The Corps worked with Lee Fire Department to develop a first responder service for Lee calls, similar to that provided by the Madbury FAST Squad and Durham Fire Department.

6. Five DAC members are enrolled in Paramedic Education Programs and several members have recently completed EMT-Intermediate training.

Objectives for 2003:

1. Hire an additional full-time employee to perform patient care, administrative and public education tasks.

2. Celebrate the Corps' 35th Anniversary with several events throughout the year.

3. Recruit additional volunteers, including those interested in performing administrative tasks.

4. Begin the planning process for an anticipated move to a new station in 2009 when the current station lease expires.

5. Form a Board of Advisors and expand the Executive Committee to more evenly divide the workload. Plan for possible future change to Board of Directors.

6. Support DAC EMT-Basic and Intermediate members who wish to become paramedics by providing financial support and mentoring. Recruit additional volunteers who are paramedics or paramedic students.

We are grateful for the support of members of the communities we serve, the Durham, Lee and Madbury Fire Departments and the Durham, UNH, Lee and Madbury Police Departments and the Durham-UNH Communications Center. Anyone wishing more information about the Durham Ambulance Corps may call the station at (603) 862-3674 or visit our website www.dac.unh.edu

Respectfully submitted,
Patrick Ahearn, President
Paul Henry, Treasurer
Karen Henny, Training Coordinator
Elizabeth Mills, Secretary
Mary Davis, Manager
Greg Worsman, Administrative Vice President
Arthur Boutin, Operations Vice President

Annual Report of
Lamprey Health Care

Lamprey Health Care provides a variety of services to residents of your community and 2002 marked our 31st anniversary. We are very proud of this achievement and wish to thank the citizens of the Town of Lee for their continuing support.

The Senior Citizen Transportation Program operated by Lamprey Health Care is one of the most important services offered to residents of the area. The busses provide necessary transportation for food shopping, for medical appointments, the pharmacy and for recreational trips. Residents are picked up at their homes and assisted with food shopping and their bundles if necessary. The Senior Transportation Program is affiliated with the Cooperative Alliance for Seacoast Transportation.

All seven of the busses operated by this program are handicapped accessible. Special appointments, which cannot be incorporated into the specific routes serving the town of Lee, are arranged through the Transportation Manager and a group of volunteers. The Program also operates as a "Friendly Callers" program in that the seniors who ride are in contact with the program, and if not heard from, they are checked on to be sure that everything is all right. The Transportation Health Workers (Drivers) from the program also do necessary errands for their riders if they are unable to do them due to illness, etc. The good of this program is to keep our senior citizens healthy, independent and in their homes.

The medical services provided by Lamprey Health Care include primary medical care, health promotion and education and social services. Increased capacity in both our Raymond and our Newmarket centers allows Lamprey Health Care to serve the residents of our local area in a timely and efficient manner. Staffing for both Centers includes seven Board Certified Family Physicians and one Pediatrician. Five Nurse Practitioners and a support staff of Registered and Licensed Practical Nurses, a Dietician, a Diabetes Educator and Social Workers round out the medical team. Medical care provided includes prenatal care, adult medicine and geriatric medicine, as well as, screenings and follow up for various medical conditions. Lamprey Health Care also offers a pharmacy assistance program to qualifying patients in need of financial support and assistance with their prescriptions.

Lamprey Health Care has a primary mission to provide for the total health needs of the residents of our service area regardless of their ability to pay. From prenatal to geriatric care and from primary health to transportation for seniors we take great pride in the services provided to the communities we serve.

Lamprey Health Care provides comprehensive information and referral through **Info-Link** ***available toll free at 1-888-499-2525*** **Info-Link** can help local residents find the answers and support they need when they have a question about any service or type of assistance. **Info-Link** is "your link to community services". Thank you again to the Town of Lee.

Respectfully submitted, Ann H. Peters,
Executive Director, 659-2494

ANNUAL REPORT OF SEXUAL ASSAULT SUPPORT SERVICES

Sexual Assault Support Services is dedicated to supporting victims/survivors in their effort to heal from the trauma of sexual assault and childhood sexual abuse, while striving to prevent the occurrence of sexual violence in local communities and in society at large. This mission is accomplished by providing the following services:

- Toll-free confidential 24-hour crisis intervention hotline 1-888-747-7070.
- Outreach office for Strafford County located in Rochester at One Wakefield Street - 332-0775.
- Accompaniment to medical and legal (police and court) appointments.
- Information and referral to related services such as attorneys and therapists.
- Support groups for survivors, their parents and partners.
- Child sexual assault prevention education programs in area schools, recreation programs, camps and scouts.
- Adolescent workshops on sexual harassment and sexual assault.
- Professional training and consultation to police departments, hospital and school personnel and human service agencies.
- Sexual harassment in the workplace workshops to municipalities and businesses.

Our program is committed to providing support, education and advocacy to all survivors of sexual assault and sexual abuse and their parents, partners and other community members.

The primary objectives of Sexual Assault Support Services are to empower survivors and to support them in their healing process and to educate the community, heightening awareness of sexual assault and its prevention. We provide prevention programs throughout the school system in order to broaden awareness among students, teachers and the community of the issues of sexual assault and harassment. In addition, our staff coordinates with police departments and hospital staff to improve response to sexual assault cases and to assure a supportive environment for the survivors.

Sexual Assault Support Services has provided services for 23 years. Volunteers are welcome and are utilized in all aspects of the program. For further information regarding our program, please contact us at (603) 436-4107.

Respectfully submitted,

Kathy Beebe
Executive Director

ANNUAL REPORT OF
STRAFFORD COUNTY COMMUNITY ACTION

LEE SERVICES

2002

PROGRAM	UNITS OF SERVICE
Fuel Assistance	38 households
Electric Assistance	38 households
Elderly Transportation	88 rides
Rental Assistance	1 family
Emergency Response System	1 household
Neighbor Helping Neighbor	3 families
Information & Referral	821 units
Security Deposits	1 family
Medicare Counseling	12 families
Housing Search	5 families
Food Pantries	6 families
Holiday Baskets	8 families
Dental Assistance	3 patients

****

Value of goods and services provided to Lee: $36,119.00

Respectfully submitted,
Richard Hayes
Executive Director

VITAL STATISTICS

State of New Hampshire
Bureau of Vital Records and Health Statistics
RESIDENT BIRTH REPORT
01/01/2002 - 12/31/2002
--LEE--

SFN	Child's Name	Date of Birth	Place of Birth	Father's Name	Mother's Name
2002000059	MILLER, KYLE ANTHONY	01/05/2002	DOVER, NH	MILLER, GLEN	MILLER, LISA
2002000211	FRONING, KYLE ELDON	01/07/2002	EXETER, NH	FRONING, THOMAS	FRONING, JENNIFER
2002000459	ATHERTON, JORDAN ELLIS	01/15/2002	DOVER, NH	ATHERTON, RUSSEL	ATHERTON, KRISTI
2002001703	RIEF, JULIA ROSE	02/07/2002	PORTSMOUTH, NH	RIEF, BRYAN	RYBICKI, LAURA
2002002380	DOYLE, FINN DEVEER	03/07/2002	PORTSMOUTH, NH	DOYLE, ALEXANDER	SIROIS-DOYLE, BARBARA
2002002577	TZIZIK, KIRA ANNE	03/14/2002	PORTSMOUTH, NH	TZIZIK, DAN	TZIZIK, LETTIE
2002003414	WALSH, BRIAN PAUL	03/29/2002	PORTSMOUTH, NH	WALSH, JOHN	WALSH, ELIZABETH
2002003765	MYERS, OLIVIA ZOE	04/07/2002	PORTSMOUTH, NH	MYERS, PAUL	MYERS, JENNIFER
2002003900	BIRD, ADDISON SHERWOOD	04/15/2002	EXETER, NH	BIRD, RONALD	BIRD, JESSICA
2002003794	DOW, SIERRA ALLISON	04/16/2002	ROCHESTER, NH	DOW, RANDY	DOW, DAWN
2002004580	MEIKLE, VANESSA KATE	04/27/2002	PORTSMOUTH, NH	MEIKLE, ADAM	MEIKLE, CHELSEA
2002004827	HARRITON, ELIJAH DAVID	05/06/2002	PORTSMOUTH, NH	HARRITON, DAVID	HARRITON, MICHELLE
2002005576	MERCIER, JORDAN MICHAEL	05/09/2002	EXETER, NH	MERCIER, MICHAEL	MERCIER, SUSAN
2002004961	DEMING, CONNOR WAGNER	05/15/2002	DOVER, NH	DEMING, DAVID	DEMING, STEPHANIE
2002005606	PRIOLO, ISAAC STONE	05/23/2002	EXETER, NH	PRIOLO, RICHARD	PRIOLO, DONNA
2002005783	HODGE, MARK PATTERSON	05/29/2002	PORTSMOUTH, NH	HODGE, MICHAEL	RUPP HODGE, IRENE
2002005631	BURT, GABRIEL PINKHAM DANIEL	05/29/2002	DOVER, NH	BURT, KEVIN	BURT, HOLLY
2002006905	SMITH, AUDREY JANE	06/21/2002	DOVER, NH	SMITH, PAUL	SMITH, VALERIE
2002006677	HOPPLER, MADISON ROSE	06/23/2002	EXETER, NH	HOPPLER, ROBERT	HOPPLER, MELISSA
2002006607	EVANS, STEPHANIE PEGGY	06/23/2002	LEBANON, NH	EVANS, MICHAEL	EVANS, KARIN
2002009854	MILLS, TARYN RYLEE	06/26/2002	EXETER, NH	MILLS, SCOTT	MILLS, LAURA
2002006924	CLARK, COLIN MYERS	06/28/2002	DOVER, NH	CLARK, KENNETH	CLARK, SYBIL
2002006807	BERNIER, NOAH DAVID	06/29/2002	EXETER, NH	BERNIER, DAVID	ROONEY-BERNIER, STEFANIE

State of New Hampshire
Bureau of Vital Records and Health Statistics
RESIDENT BIRTH REPORT
01/01/2002 - 12/31/2002
--LEE--

SFN	Child's Name	Date of Birth	Place of Birth	Father's Name	Mother's Name
200200B128	TRAFTON, ANDREW GAVIN	07/23/2002	EXETER, NH	TRAFTON, JASON	TRAFTON, MICHELLE
2002009426	KELLER, DARRIN GLENN	08/21/2002	PORTSMOUTH, NH	KELLER, ROBERT	KELLER, ANGELA
2002009643	LYRAS, SOPHIE ELENA	08/26/2002	EXETER, NH	LYRAS, EUGENE	LYRAS, TRACEY
2002009870	FARWELL, SILAS GRAHAM	09/05/2002	EXETER, NH	FARWELL, TOBIN	FARWELL, SARAH
2002010096	CHASE, GARRETT LEE	09/11/2002	DOVER, NH	CHASE, DOUGLAS	CHASE, SOOK
2002010426	MURCH, JAKE FOSTER	09/23/2002	LEBANON, NH	MURCH, CHESTER	MURCH, MICHELLE
20020102B6	BURD, JACOB THOMAS	09/25/2002	DOVER NH	BURD, THOMAS	BURD, VALCOURT
2002010479	BORNKESSEL, KIRSTEN ANNELISE	09/27/2002	EXETER, NH	BORNKESSEL, FORREST	BORNKESSEL, MARIANNE
2002010766	FIKANI, KYLE NIZAR	09/28/2002	PORTSMOUTH, NH	FIKANI, NIZAR	FIKANI, CLAIRE
2002011253	CHASE, LAURELIN ALEYTHEA LAVINIA	10/01/2002	LEE, NH	CHASE, TI	CHASE, RALUCA
2002011693	MACGOWN, DOUGLAS THOMAS	10/25/2002	EXETER, NH	MACGOWN, CLINTON	MACGOWN, DONNA
2002013103	WILSON, ETHAN WALKER	12/02/2002	PORTSMOUTH, NH	WILSON, ANDREW	WILSON, KIRSTEN
2002013181	MATTIONI, BENJAMIN ROCCO	12/09/2002	EXETER, NH	MATTIONI, DOMINIC	MATTIONI, SUSAN
2002013761	FLANAGAN, MICHAELA KACIE	12/23/2002	DOVER, NH	FLANAGAN, MICHAEL	FLANAGAN, JENNIFER
2002013734	ASHBURNER, LIAM ERIK	12/26/2002	PORTSMOUTH, NH	ASHBURNER, SEAN	FORSELIUS, KRISTIN
2002013732	CHASE, TRINITY MORGEN	12/27/2002	PORTSMOUTH, NH	CHASE, THOMAS	CHASE, JENNIFER

Total number of records 89

State of New Hampshire
Bureau of Vital Records and Health Statistics
RESIDENT DEATH REPORT
01/01/2002 - 12/31/2002
--LEE--

SFN	Decedent's Name	Date of Death	Place of Death	Father's Name	Mother's Maiden Name
2002000002	GOWELL, EDNA	01/01/2002	LEE, NH	GILLIS, ARTHUR	CONNOLLY, MARY
2002001923	ZOCCHI, MARIO L.	03/08/2002	EXETER, NH	ZOCCHI, LUIGI	DE TOMASI, PURISSIMA
2002002578	SMALL-ALLBRIGHT, SANDRA L.	03/25/2002	LEE, NH	SMALL, RALPH	MACLEOD, BARBARA
2002003602	MAGNAN WILLIAM E	05/07/2002	EXETER, NH	MAGNAN, EDWARD	GRONDIN, MARY
2002004358	TEBBETTS, DORIS M	05/23/2002	LEE, NH	LACASSE, JOSEPH	PROVENCHER, EMMA
2002005174	LACROIX, OLIVE	07/07/2002	DOVER, NH	ZUBER, FRANCIS	CORF, INEZ
2002005250	JOHNSON LOUISE M	07/09/2002	LEE, NH	NEUMEYER, EDWIN	ENGLISBEE, MARGARET
2002005439	ELIOS, CAROL A.	07/19/2002	DOVER NH	COOK, HAROLD	GAUDETTE, MARGARET
2002006247	MARVIN, HELEN A.	08/20/2002	ROCHESTER, NH	EWERT, ALBERT	BUMFORD, HELEN
2002007333	CLEVESY, NILES	09/30/2002	LEE, NH	CLEVESY, NILES	ROLLINS, BARBARA
2002008022	VALLIER, MICHAEL P.	10/26/2002	LEE, NH	VALLIER, JOHN	ELWELL, EMILY
2002008434	REGENSBURGER, JOSEPH O	11/09/2002	DOVER, NH	REGENSBURGER, JACOB	MEYER, JOHANNA
2002008513	GARY, EDITH P.	11/12/2002	LEE, NH	GORDON, RICHARD	BRADLEY, EDITH
2002009854	BLICKLE ROBERT L	12/30/2002	LEE, NH	BLICKLE, JOSEPH	DONNALLY, MARGARET

Total number of records14

State of New Hampshire
Bureau of Vital Records and Health Statistics
RESIDENT MARRIAGE REPORT
01/01/2002 - 12/31/2002
--LEE--

SFN	Groom's Name	Groom's Residence	Bride's Name	Bride's Residence	Town of Issuance	Place of Marriage	Date of Marriage
2002000350	JEFFREY MARK C	LEE NH	HARTFORD KATHY L	LEE NH	LEE	PORTSMOUTH	02/02/2002
2002000504	ALLEN JAMES E	LEE NH	FITTS RACHEL A	LEE NH	LEE	DURHAM	02/14/2002
2002001055	ST JEAN DANIEL W	LEE NH	BICKFORD EILEEN R	LEE NH	LEE	LEE	02/16/2002
2002000865	RINES MICHAEL N	LEE NH	PURADIREDJA MIA I	LEE,NH	DOVER	LEE	03/09/2002
2002001103	MASSE KEVIN E	LEE NH	MASSE LAURIE S	LEE NH	LEE	NORTH CONWAY	03/10/2002
2002001104	RIOS JOSE L	LEE NH	CHANDLER, MARILYN M	LEE NH	LEE	LEE	03/18/2002
2002001105	KELLER, ROBERT G	LEE,NH	WHITE ANGELA M	LEE NH	LEE	EPPING	03/23/2002
2002001381	LEBLANC ROBERT J	LEE NH	MOREAU KRISTINA L	LEE NH	LEE	DOVER	04/12/2002
2002001777	LICARDDO MICHAEL A	LEE NH	THIBEAULT, VICKI L	LEE NH	PORTSMOUTH	PORTSMOUTH	05/05/2002
2002002334	GRASSI CHRISTOPHER J	LEE NH	DEANGELIS ALLISON E	LEE NH	LEE	NOTTINGHAM	05/25/2002
2002002648	BLEZARD DAVID J	LEE NH	DUBOIS CHRISTINE M	LEE NH	LEE	RYE	06/02/2002
2002003010	CHASE THOMAS J	LEE NH	CRIPPS JENNIFER B	LEE NH	LEE	DURHAM	06/13/2002
2002004062	BARTLETT BENJAMIN T	LEE NH	TATHAM HEATHER J	LEE,NH	LEE	NASHUA	06/29/2002
2002003706	HORTON TIMOTHY K	LEE NH	RUSSO KAREN L	RYE NH	RYE	PORTSMOUTH	06/29/2002
2002003629	HARRINGTON DENNIS	DOVER NH	MADSEN VALERIE	LEE NH	DOVER	DURHAM	07/02/2002
2002005316	UPTON TIMOTHY D	LEE NH	CASTELLO, TINA A	LEE NH	NELSON	BETHLEHEM	07/27/2002
2002005071	COPSON MICHAEL S	LEE NH	MCLAUGHLIN RACHEL L	LEE NH	LEE	CHICHESTER	07/27/2002
2002005369	MADSEN DOUGLAS M	LEE NH	FIKE SHEILA B	DOVER NH	DOVER	PORTSMOUTH	08/10/2002
2002005556	PERRY WILLIAM A	DOVER NH	ZULLO ANGELA M	LEE NH	DOVER	PORTSMOUTH	08/15/2002
2002005834	WHITEHOUSE DONALD S	LEE NH	HUGHES NANCY G	LEE NH	LEE	LEE	08/20/2002
2002006361	FRENCH JEREMY B	LEE NH	DUBE MICHELLE D	LEE NH	SEABROOK	SEABROOK	09/01/2002
2002007178	TWOMBLY JASON A	LEE NH	FLANDERS, NICOLE M	LEE NH	DOVER	PORTSMOUTH	09/14/2002
2002007564	CLARK MATTHEW G	LEE NH	URMSON MELISSA A	LEE NH	PORTSMOUTH	PORTSMOUTH	09/28/2002
2002007773	WOLUSKY CHRISTIAN A	LEE,NH	DEBUTTS KRYSTYNA L	LEE NH	LEE	PORTSMOUTH	09/28/2002
2002008048	HAMPTON ROBERT S	LEE NH	SCHWARZER MARY E	LEE NH	LEE	DOVER	10/05/2002
2002007973	ADAMS CHRISTOPHER A	LEE NH	TEELING LESLIE M	LEE NH	PORTSMOUTH	PORTSMOUTH	10/05/2002
2002008658	WARREN BARRY R	LEE NH	SNYDER DEGRACE DEBORAH J	LEE NH	LEE	NEW CASTLE	10/11/2002
2002008354	SHAKER GEORGE J	LEE,NH	BOOTHROYD KIMBERLY A	LEE NH	LEE	ROCHESTER	10/13/2002

State of New Hampshire
Bureau of Vital Records and Health Statistics
RESIDENT MARRIAGE REPORT
01/01/2002 - 12/31/2002
--LEE--

SFN	Groom's Name	Groom's Residence	Bride's Name	Bride's Residence	Town of Issuance	Place of Marriage	Date of Marriage
2002008659	LITTLEFIELD DAVID A	LEE NH	COLBY, KAREN D	LEE NH	LEE	DURHAM	10/19/2002
2002009558	ARSENAULT ROLAND J	LEE NH	RIBEIRO CHRISTIANA C	SALVADOR,UNKNOWN	DOVER	DOVER	11/20/2002
2002010133	GIOVANNETTONE ANTHONY E	PORTSMOUTH,NH	WREN KATHRYN T	LEE,NH	PORTSMOUTH	LEE	12/21/2002

Total number of records 31

PLODZIK & SANDERSON
Professional Association/Accountants & Auditors
193 North Main Street • Concord • New Hampshire • 03301-5063 • 603-225-6996 • FAX-224-1380

INDEPENDENT AUDITOR'S REPORT

To the Members of the Board of Selectmen
Town of Lee
Lee, New Hampshire

We have audited the accompanying general purpose financial statements of the Town of Lee as of and for the year ended June 30, 2002 as listed in the table of contents. These general purpose financial statements are the responsibility of the Town's management. Our responsibility is to express an opinion on these general purpose financial statements based on our audit.

We conducted our audit in accordance with auditing standards generally accepted in the United States of America. Those standards require that we plan and perform the audit to obtain reasonable assurance about whether the financial statements are free of material misstatement. An audit includes examining, on a test basis, evidence supporting the amounts and disclosures in the financial statements. An audit also includes assessing the accounting principles used and significant estimates made by management, as well as evaluating the overall financial statement presentation. We believe that our audit provides a reasonable basis for our opinion.

The general purpose financial statements referred to above do not include the general fixed assets account group which should be included in order to conform with accounting principles generally accepted in the United States of America. As is the case with most municipal entities in the State of New Hampshire, the Town of Lee has not maintained historical cost records of its fixed assets. The amount that should be recorded in the general fixed assets account group is not known.

In our opinion, except for the effect on the financial statements of the omission described in the preceding paragraph, the general purpose financial statements referred to above present fairly, in all material respects, the financial position of the Town of Lee, as of June 30, 2002, and the results of its operations and the cash flows of its nonexpendable trust funds for the year then ended in conformity with accounting principles generally accepted in the United States of America.

Our audit was made for the purpose of forming an opinion on the general purpose financial statements of the Town of Lee taken as a whole. The combining and individual fund financial statements listed as schedules in the table of contents are presented for purposes of additional analysis and are not a required part of the general purpose financial statements of the Town of Lee. Such information has been subjected to the auditing procedures applied in the audit of the general purpose financial statements and, in our opinion, is fairly presented in all material respects in relation to the general purpose financial statements taken as a whole.

July 25, 2002

Plodzik & Sanderson
Professional Association

GENERAL PURPOSE FINANCIAL STATEMENTS

EXHIBIT A
TOWN OF LEE, NEW HAMPSHIRE
Combined Balance Sheet
All Fund Types and Account Group
June 30, 2002

	Governmental Fund Types		Fiduciary Fund Types	Account Group	
ASSETS AND OTHER DEBITS	General	Special Revenue	Trust and Agency	General Long-Term Debt	Total (Memorandum Only)
Assets					
Cash and Equivalents	$ 1,991,466	$ 29,691	$ 593,531	$	$ 2,614,688
Investments	242,084		591,545		833,629
Receivables (Net of Allowance for Uncollectible)					
Taxes	2,212,948				2,212,948
Accounts	19,138				19,138
Intergovernmental	1,500				1,500
Interfund Receivable	11,494		27,269		38,763
Elderly Tax Liens	15,745				15,745
Elderly Tax Liens Reserved Until Collected	(15,745)				(15,745)
Other Debits					
Amount to be Provided for Retirement of General Long-Term Debt				43,837	43,837
TOTAL ASSETS AND OTHER DEBITS	$ 4,478,630	$ 29,691	$ 1,212,345	$ 43,837	$ 5,764,503
LIABILITIES AND EQUITY					
Liabilities					
Accounts Payable	$ 3,200	$	$ 9,750	$	$ 12,950
Intergovernmental Payable	92				92
Interfund Payable	24,590	2,679	11,494		38,763
Escrow and Performance Deposits			72,331		72,331
Deferred Tax Revenue	3,416,868				3,416,868
Compensated Absences Payable				43,837	43,837
Total Liabilities	3,444,750	2,679	93,575	43,837	3,584,841
Equity					
Fund Balances					
Reserved For Encumbrances	43,935				43,935
Reserved For Endowments			79,058		79,058
Reserved For Special Purposes	200,000		1,039,712		1,239,712
Unreserved					
Designated For Special Purposes		27,012			27,012
Undesignated	789,945				789,945
Total Equity	1,033,880	27,012	1,118,770		2,179,662
TOTAL LIABILITIES AND EQUITY	$ 4,478,630	$ 29,691	$ 1,212,345	$ 43,837	$ 5,764,503

The notes to financial statements are an integral part of this statement.

2

EXHIBIT B
TOWN OF LEE, NEW HAMPSHIRE
Combined Statement of Revenues, Expenditures and Changes in Fund Balances
All Governmental Fund Types and Expendable Trust Funds
For the Fiscal Year Ended June 30, 2002

	Governmental Fund Types		Fiduciary Fund Type	Total
	General	Special Revenue	Expendable Trust	(Memorandum Only)
Revenues				
Taxes	$ 1,114,430	$	$ 24,590	$ 1,139,020
Licenses and Permits	609,702			609,702
Intergovernmental	370,534			370,534
Charges for Services	92,950	5,565		98,515
Miscellaneous	82,839	17,457	27,353	127,649
Other Financing Sources				
Operating Transfers In	222,628	95,742	229,000	547,370
Total Revenues and Other Financing Sources	2,493,083	118,764	280,943	2,892,790
Expenditures				
Current				
General Government	589,463			589,463
Public Safety	683,211	3,310		686,521
Highways and Streets	248,907			248,907
Sanitation	236,844			236,844
Health	4,255			4,255
Welfare	8,506			8,506
Culture and Recreation	25,777	104,980		130,757
Conservation		518		518
Capital Outlay	788,784		9,750	798,534
Other Financing Uses				
Operating Transfers Out	324,742		216,042	540,784
Total Expenditures and Other Financing Uses	2,910,489	108,808	225,792	3,245,089
Excess (Deficiency) of Revenues and Other Financing Sources Over (Under) Expenditures and Other Financing Uses	(417,406)	9,956	55,151	(352,299)
Fund Balances - July 1	1,451,286	17,056	914,910	2,383,252
Fund Balances - June 30	$ 1,033,880	$ 27,012	$ 970,061	$ 2,030,953

The notes to financial statements are an integral part of this statement.

3

EXHIBIT C
TOWN OF LEE, NEW HAMPSHIRE
Combined Statement of Revenues, Expenditures and Changes in Fund Balances
Budget and Actual (Budgetary Basis)
General and Special Revenue Funds
For the Fiscal Year Ended June 30, 2002

	General Fund		
	Budget	Actual	Variance Favorable (Unfavorable)
Revenues			
Taxes	$ 1,154,781	$ 1,114,430	$ (40,351)
Licenses and Permits	531,000	609,702	78,702
Intergovernmental	226,646	362,999	136,353
Charges for Services	65,000	92,950	27,950
Miscellaneous	109,000	82,839	(26,161)
Other Financing Sources			
Operating Transfers In	234,548	222,628	(11,920)
Total Revenues and Other Financing Sources	2,320,975	2,485,548	164,573
Expenditures			
Current			
General Government	610,772	587,087	23,685
Public Safety	579,896	672,176	(92,280)
Highways and Streets	261,145	248,907	12,238
Sanitation	243,822	236,844	6,978
Health	5,200	4,255	945
Welfare	24,500	8,506	15,994
Culture and Recreation	27,471	27,887	(416)
Conservation			
Capital Outlay	412,270	409,958	2,312
Other Financing Uses			
Operating Transfers Out	330,899	324,742	6,157
Total Expenditures and Other Financing Uses	2,495,975	2,520,362	(24,387)
Excess (Deficiency) of Revenues and Other Financing Sources Over (Under) Expenditures and Other Financing Uses	$ (175,000)	(34,814)	$ 140,186
Increase in Fund Balance Reserved for Special Purposes		(25,000)	
Unreserved Fund Balances - July 1		849,759	
Unreserved Fund Balances - June 30		$ 789,945	

Annually Budgeted Special Revenue Funds			Total (Memorandum Only)		
Budget	Actual	Variance Favorable (Unfavorable)	Budget	Actual	Variance Favorable (Unfavorable)
$	$	$	$ 1,154,781	$ 1,114,430	$ (40,351)
			531,000	609,702	78,702
			226,646	362,999	136,353
	1,525	1,525	65,000	94,475	29,475
	12,078	12,078	109,000	94,917	(14,083)
101,899	95,742	(6,157)	336,447	318,370	(18,077)
101,899	109,345	7,446	2,422,874	2,594,893	172,019
			610,772	587,087	23,685
			579,896	672,176	(92,280)
			261,145	248,907	12,238
			243,822	236,844	6,978
			5,200	4,255	945
			24,500	8,506	15,994
97,399	102,987	(5,588)	124,870	130,874	(6,004)
4,500	518	3,982	4,500	518	3,982
			412,270	409,958	2,312
			330,899	324,742	6,157
101,899	103,505	(1,606)	2,597,874	2,623,867	(25,993)
$ -0-	5,840	$ 5,840	$ (175,000)	(28,974)	$ 146,026
				(25,000)	
	12,692			862,451	
	$ 18,532			$ 808,477	

The notes to financial statements are an integral part of this statement.

4

LIST OF PROPERTY VALUATIONS

OWNER	ACRES	LAND	TOTAL
122 MAST ROAD, LLC	7.62	75,700	271,500
A & A WHEELER MANF	53 40	161,797 cu	292,597
ABOOD, KENNETH	0.16	16,400	103,600
ABRAMSON, DANIEL R	1 85	40,100	128,500
	0 19	16,300	25,900
ACEE-SZYMANSKI, LISA M	2.33	53,900	274,800
ACKLEY, JOSEPH A	1.95	40,500	106,500
	3.50	38,930 cu	170,430
	3.17	19,215 cu	35,115
ADAMS, DEANE W	2.09	45,000	133,100
ADAMS, JOANNE L	0 00	0	70,600
ADAMS, STEPHEN	1.22	37,800	137,300
AGER, RICHARD C	0.94	36,800	135,300
AHERN, LINDA	0.53	52,400	105,600
	0.37	43,500	49,100
ALARIE, MICHAEL S	0 00	0	14,800
ALBRO, DONALD	0 92	40,400	151,400
ALDAG, KURT H	12.83	43,693 cu	188,093
	3.33	313 cu	313
ALDRICH, STEVEN G	3 08	73,500	250,300
ALL PAINT FARM TRUST	17.17	46,969 cu	151,869
ALLAN REVOC. TRUST	7.61	41,286 cu	118,286
ALLARD, RONALD P	0.00	0	23,800
ALLEN, DAVID	2.39	46,000	175,500
ALLEN, JAMES	5.27	51,000	182,900
ALLEN, PARKER S	2.38	48,900	201,500
ALLEN, TODD K	0 91	36,700	120,100
ALLISON, LISA M	5.98	81,000	472,300
AMAZEEN, RAYMOND	1 00	40,700	113,800
AMMANN, ALAN	7.20	57,000	188,200
ANDERSON, DENNIS K	1.96	40,500	104,500
ANDERSON, DONALD W	0.92	40,400	143,300
ANDREW, PAUL J	1.82	48,000	163,000
ANTOGNETTI, MICHELE V	2.50	40,200	126,800
ARANOSIAN OIL	2.95	248,200	619,400
ARCHAMBEAULT,	0.00	0	20,100
ARCHAMBEAULT, RICKY	0.00	0	20,900
ARMSTRONG, PETER	0 19	17,200	83,300
ARNOLD, EDMUND K	1.95	44,600	181,900
ASHBURNER, SEAN R	1 08	41,100	135,300
ASHE, RICHARD G	0 00	0	23,900
ASSELIN, LUCIE E	1 95	48,600	199,500
ATHANS, GEORGE	2.00	43,900	181,000
ATH-MOR HOLSTEINS, INC	69.25	58,985 cu	256,885
	3.20	676 cu	676
ATTISANO, JOSEPH A	1.97	48,700	209,300
AVILES, EDWIN	13.92	41,258 cu	186,358
AYERS, SUSAN	1.95	48,600	190,400
AYRES, GARRETT L	0.92	40,400	142,800
BABBITT, KIMBERLY J	2.30	41,600	236,800
BABCOCK, RICHARD D	2.99	40,873 cu	170,273
	11.94	1,039 cu	1,039
	2.22	193 cu	193
BAILLARGEON, PAULETTE	2.63	42,600	61,100
BALDWIN, KENNETH	1.95	48,600	163,700
BALL, WILLIAM	0 92	40,400	110,300
BALLING, LIVIA	1 86	48,200	171,200
BANGRAZI, ANTHONY J	5.00	57,200	202,100
BANKER, SHAWN C	2 21	45,400	104,500
BANKOSKI, VINSON M	5 87	56,900	163,200
BANKS, JAMES R	4 50	1,184 cu	1,184
	126.00	51,010 cu	247,310
	39.30	2,145 cu	2,145
	25.70	1,243 cu	1,243

LEE VALUES 01/17/2003

OWNER	ACRES	LAND	TOTAL
	17 40	1,190 cu	1,190
	104 80	8,527 cu	11,927
	9 30	486 cu	486
	3 00	209 cu	209
	71.30	4,117 cu	4,117
BANNISTER, KERRY FAY	3.57	45,600	199,900
BARBOUR, ALBERT W	7 01	56,400	179,900
BARKER, STANTON	7.61	48,200	210,200
BARKEY, DALE P	3.85	50,600	144,400
BARTLETT, DAVID S	1.06	41,000	155,800
BASSAGE FAMILY TRUST	4.42	46,130 cu	129,930
BASU, BHASKAR	2.00	52,900	182,900
BATEMAN, CECIL	0 44	29,800	57,100
BAXTER, ROBERT C HEIRS	1.84	40,100	135,200
	0 85	1,700	1,700
BAXTER, WANDA A	0 00	0	19,200
BAY RIDGE PARTNERS,	3.55	42,900	45,700
BAYARD, HEIRS OF	10 46	34,750 cu	143,950
BEACH, DEWEY J	1.15	37,600	155,900
BEAN, DANIEL R	2 04	44,900	206,200
BEANE, KEVIN A	25 60	1,505 cu	1,505
BEARY, FRANCIS R JR	0.00	0	25,700
BEARY, PATRICIA	0 00	0	35,500
BEARY, TIMOTHY J	0 00	0	21,500
BEAUDETTE, BARBARA A	0.92	40,400	134,300
BECKMAN, ERIK H	1.90	143 cu	143
	12.00	42,835 cu	130,635
BELANGER, BRYAN J &	1.84	30,100	111,800
BELANGER, ROBERT K	1.84	30,100	110,400
BELIVEAU, MARK	0.50	29,000	140,300
	0.83	2,200	2,200
BELLABONA, JOSEPH A	0.97	44,300	211,900
BENNETT, CHARLES	26 60	90,667 cu	90,667
	31.06	40,591 cu	129,591
BENNETT, GEORGE E	1.95	40,500	155,500
BENNION, WILLIAM	2.67	42,800	138,800
BENOIT, DENIS A	3.24	33,800	114,700
BENOIT, PAUL JR	1 98	48,600	139,600
BENSAID, BECHIR	1.30	45,800	229,300
BEREIT, VIRGINIA	0 92	40,400	152,700
BERGERON, THOMAS R	3 66	54,000	224,200
BERNDTSON, NANCY P	5 00	63,000	195,100
BERNIER, DAVID C	0 00	0	20,400
BERRY, FRANK J	0 00	0	16,200
BERYLE S BANKS REVOC	1.97	44,700	135,200
BIEDERMAN, FREDERIC	12.20	41,361 cu	235,661
BILYNSKY, WALTER	2.75	49,200	49,200
BIMSHAS, JAMES E	1.17	41,400	153,700
BINGHAM, JAMES D	2.07	45,000	148,600
BIRCH REALTY TRUST	41.42	3,465 cu	3,465
	1.01	700	700
BIRD, FRANK W	2.20	40,100	103,900
BIRD, RONALD C JR	2.02	44,800	136,900
BIRON, DANIEL R	1.16	33,900	118,600
BLACK CHERRY	2.88	43,600	43,600
BLACK, SUSAN	0.00	0	11,800
BLANDIN, JACQUELINE	0.00	0	12,500
BLANEY, ROBERT	0.26	28,900	105,300
BLEZARD, DAVID J	1.07	44,700	134,800
BLIDBERG, D RICHARD	3 41	45,100	126,900
BLIDBERG, D RICHARD	5.13	58,600	196,500
BLINN, GREGORY J	1 97	40,600	134,600
BLOSS, MICHAEL F	2 18	53,400	290,600
BOISVERT, RICHARD	0 00	0	18,100

OWNER	ACRES	LAND	TOTAL
BOISVERT, STEVEN	3.90	46,600	210,900
BONACCORSI, THOMAS	2.17	41,200	115,000
BOND, IRENE J	0.00	0	21,100
BONENFANT, BRUCE N	4.13	51,500	170,500
BONNES, AUGUSTINUS HJ	12.00	45,465 cu	216,465
BONSAINT, ROBERT &	21.97	118,044 cu	126,744
BOOTH, ELIZABETH ANN	13.00	41,539 cu	137,839
BOOTH, ETHAN B	3.92	1,666 cu	1,666
	2.62	1,114 cu	1,114
	2.36	1,003 cu	1,003
	6.36	2,703 cu	2,703
BORCHERS, EDWARD J	1.95	40,500	173,200
BORNKESSEL, FORREST H	4.00	49,400	182,600
BOSCH, PHILIP J	2.95	47,800	165,100
BOUCHER, PHILIP	14.75	44,367 cu	309,767
BOUCHER, RONALD R JR	0.00	0	23,200
BOURGOINE, BARRY	0.19	33,500	50,500
BOWER, RAYMOND F	1.27	45,600	173,400
BOWER, SARAH D	2.07	40,900	146,500
BOWLES, PAUL	10.02	47,100	171,300
BOY, PIERRE D	3.09	290 cu	290
BOYNTON, JAMES H	1.09	102 cu	102
BRADBURY, R ARTHUR	12.80	45,290 cu	220,490
	1.95	829 cu	829
BRADY, F JAMES	11.06	42,080 cu	135,280
BRENDA M BEAULIEU	0.19	33,500	112,600
BRICKLAYERS & ALLIED	2.20	82,600	138,600
BRIDGEMAN, DENNIS	3.09	45,900	160,500
	1.92	37,800	37,800
BRIGGS, PERRY A	4.01	50,800	259,400
BRINK, THOMAS H	1.99	40,600	127,500
BRISSON, KENNETH C	52.94	59,122 cu	136,522
BROCK, WANDA L	0.00	0	22,600
BRODEUR, CHRISTOPHER	0.97	44,300	213,600
BROMAGE INEZ M	1.00	400	400
BROMAGE, INEZ M	1.00	37,000	106,400
BROTHWELL, JOHN B	0.92	40,400	140,000
BROWN, ARNOLD W	0.00	0	27,000
BROWN, DAVID D	2.70	44,700	136,400
BROWN, JAMES C	2.03	44,900	122,300
BROWN, KENNETH A	0.92	36,700	119,500
BROWN, MATTHEW A	0.52	40,800	107,000
BROWN, SCOTT F	1.26	38,000	146,700
BROWN, STEPHEN C	0.95	44,200	153,700
BROWN, SUZANNE D	12.24	45,207 cu	276,107
BROWN, WALLACE H JR	1.95	40,500	159,600
BROWN, WILLIAM A	4.03	47,100	169,200
BROWN-DONOVAN,	1.45	34,800	94,500
BROWNELL, KEVIN L	1.96	40,500	158,300
BRYANT, PERRY R	2.38	37,900	154,100
BRYANT, TIMOTHY S	1.27	45,600	165,800
BUCK, FLOYD	1.99	52,800	254,100
BUCKLESS, WILLIAM	2.64	46,800	134,100
BUGBEE, SCOTT W	2.62	42,600	205,800
BULGER, TIMOTHY J	1.95	40,500	157,800
BULLARD, WINFIELD	0.92	36,400	129,800
BUNKER, WILLIAM W	0.60	32,200	69,900
BURBANK FAMILY TRUST	1.07	37,300	156,600
BURGESS, SCOTT R	1.95	40,500	163,500
BURKE, BRIAN	2.55	31,100	114,400
BURKE, CHRISTINE	1.14	37,500	124,200
BURKE, MICHAEL F	0.00	0	20,900
BURKE, SUNNY A	0.00	0	21,800
BURKE, TIMOTHY S	5.90	52,900	159,700

LEE VALUES 01/17/2003

OWNER	ACRES	LAND	TOTAL
BURKE-TROMBLEY	1.40	46,200	179,500
BURLEIGH, BARBARA L	0.00	0	17,300
BURLEIGH, DIANE	0.00	0	18,800
BURNS, STEPHANIE	2.02	67,000	175,700
BURT, KEVIN M	3.00	56,000	224,700
BURTIS, WILLIAM S	0.88	32,900	126,400
BURTT, PETER E	46.60	44,986 cu	145,686
BUSSO, ROBERT J JR	0.00	0	12,300
BUTTERFIELD, MICHAEL	2.23	45,500	157,900
BUTTS, JEFFREY M	1.32	43,907 cu	130,307
BYRNE, DIANE	55.64	4,615 cu	4,615
BYRNES, ROBERT E JR	1.95	44,600	202,300
C & G PARTNERSHIP	16.38	125,200	125,200
CABRAL, ROBERT	3.63	43,100	142,600
CALLIORAS, ROBERT	25.63	82,300	82,300
	6.17	191,500	560,700
	2.48	135,400	187,300
	1.69	87,000	128,500
CALLIORAS, VANESSA L.	0.00	0	24,900
CAPELLO, DAVID	3.25	41,400	41,400
CAPRONI, JOSEPH A	1.45	34,800	138,500
CARL H WINDER REVOC	11.00	45,152 cu	154,352
CARLTON, M GEOFFREY II	0.00	0	72,100
CARMELL, EDWIN	0.92	40,400	166,900
CARMICHAEL, PHILLIP S	1.30	41,900	142,300
CARMICHAEL, TIMOTHY	1.56	35,200	170,300
CARON, LAWRENCE J,	0.44	24,400	72,500
CARTER, KEVIN J	1.54	42,900	163,700
CARTER, WILLIAM H. III	0.80	39,900	107,100
CARTIER, RONALD	2.82	51,300	165,100
CARTLAND-LEE ROAD	8.08	63,900	192,800
CASIMIRO, MICHAEL J.	3.31	44,800	178,900
CASSIDY, JOHN L	0.44	42,700	86,600
CASTLE, MARTIN J	1.72	39,700	157,500
	0.87	43,900	164,800
CATHCART, JANIS	0.00	0	16,300
CATHCART, ROLAND H	2.63	41,600	125,800
CATING, J MARGARET	1.95	55,900	246,000
CCA REALTY TRUST	2.02	40,700	134,600
CEDAR SWAMP GROUP,	6.29	61,300	207,900
	0.98	61,000	125,800
CEDARHOLM, DAVID	2.06	44,900	129,300
CG REALTY TRUST	50.56	156,365 cu	431,065
CHADBOURN, AARON W	5.38	51,300	156,600
CHALIFOUX, STEVEN	2.25	41,400	143,300
CHALMERS, JOHN M	4.00	39,700	167,000
CHARLES H ASHLEY	4.30	56,000	170,400
CHARLES P JR & LUCIA	0.61	32,500	127,500
CHARLES R COX REVOC	53.00	6,500 cu	6,500
	53.00	41,711 cu	250,611
CHARLES S EVANS	2.50	54,400	188,500
CHASE, EDWARD	0.92	24,800	94,400
CHASE, GILBERT	2.60	42,500	130,200
CHASE, M JEROME JR	8.03	40,800	68,200
CHASE, MARION	1.03	55,700	123,700
CHASE, RICHARD	0.60	32,200	85,000
CHASE, SUSAN B	0.00	0	131,700
CHASE, THOMAS J	0.92	40,400	138,600
CHASTEEN, N DENNIS	11.60	41,940 cu	157,140
CHENAUSKY, LINDA	0.36	24,600	79,000
CHENEY LEE PROPERTY,	45.75	194,800	194,800
	14.51	136,500	136,500
	41.60	89,400	89,400
CHENEY, RICHARD C	1.00	44,400	160,600

OWNER	ACRES	LAND	TOTAL
CHERRY LANE REALTY	45.64	5,522 cu	5,522
CHESTER JR & CLAIRE	0.17	35,600	101,300
	0.12	300	300
CHIASSON, CELINE G	0.00	0	72,600
CHICK TRUCKING INC	32.00	244,800	244,800
	85.92	154,650 cu	154,650
CHILCOTT, MARK P	3.61	45,700	195,000
CHINBURG, JON L	3.96	50,900	208,200
CHIVERS, PETER C	2.01	44,800	135,000
CHRISTENSEN, JEFFREY P	1 40	84,700	159,400
CHRISTENSEN, JEFFREY	4 31	56,400	246,200
CICCONE, STEPHEN J	0.00	0	116,100
CICERELLO, FRANK P	5.00	54,200	238,900
CINQ-MARS, ROBERT	1.97	48,700	165,000
CLARE, WENDELL P	1.95	44,600	185,500
CLARIDGE, HARRIET B	3.34	37,481 cu	241,881
	75.78	5,301 cu	5,301
CLARIDGE, HERBERT	0 00	0	27,000
CLARK, DON S	2.36	41,100	126,200
CLARK, JOHN A	1 96	44,600	129,100
CLARK, JOHN F	0 00	0	22,200
CLARK, JOHN W	5.58	69,700	166,000
CLARK, ROY C	1.97	40,600	125,500
CLAY, ALLAN J	0.98	33,300	143,900
CLAYTOR, BRENDA	0.00	0	21,400
CLIFFORD, CHRISTINE	2.33	48,600	262,000
CLIFFORD, J TIMOTHY	0.00	0	24,300
CLYDE B FOGG JR	66.10	52,419 cu	156,819
	2 47	42,100	122,900
	2 46	42,100	122,900
COBURN, MARGARET	1.95	44,600	227,700
COFFEY, ARTHUR L JR	0 00	0	27,700
COGGESHALL, ELAINE	0.00	0	72,900
COHEN, HERBERT S	20.00	6,176 cu	6,176
COHEN, KAREN GOULD	4.46	48,400	62,800
COLASANTE, JOSEPH N	5.00	38,700 cu	155,900
COLE, MARIE	6.30	62,200	106,000
COLETTI, HELEN W	1.00	37,000	185,900
COLLINS, DEANNA	1.00	37,000	88,100
COLLINS, GERALD LEE	4 20	40,800	81,300
COLLINS, MICHAEL R	1.08	41,100	139,500
COMEAU, EDWIN C JR	2.22	49,500	179,100
COMTOIS, DAVID	1.97	40,600	121,800
COMTOIS, PAUL O	0.00	0	15,700
CONCANNON, ROBERT P	4.06	52,115 cu	127,615
	5.01	75 cu	75
CONLON FAMILY REVOC	1 15	37,600	139,300
CONNORS, GARY D	0.00	0	17,100
CONNORS, WAYNE	0.00	0	4,700
COOK, WILLIAM H	0.00	0	16,600
COPPOLA, STEVEN M	0 50	24,700	118,700
COREY FAMILY REVOC	2.17	45,300	171,400
CORRIVEAU, KEITH	0.00	0	15,000
CORYEA, JAMES P	0.79	43,500	187,100
COSBY, NORMAN GUY	7.00	847 cu	847
COSTA, PAULA J	0.00	0	110,000
COTE, ARMAND G	1 19	37,700	112,700
COTE, PAUL	1 98	40,600	174,300
COTE, RICHARD H	1.23	34,100	141,800
COTE, RICK H	0 95	33,200	66,000
COTTON, JAYNE	1.01	37,100	122,900
COURTNEY, WILLIAM J	1 97	40,600	136,000
COX, BLAINE M	20.36	38,142 cu	168,642
COX, DAVID E	2 49	46,300	214,000

LEE VALUES 01/17/2003

OWNER	ACRES	LAND	TOTAL
COYNE, DIANA M	0 00	0	22,000
CPL DEVELOPMENT	37.39	1,000	1,000
CRANNEY, BRIAN C	27.50	56,575 cu	476,375
	11 59	2,212 cu	2,212
CRILL, PATRICK M	2.07	45,000	143,900
CROCCO, MICHAEL A	1 10	33,700	137,900
CROSSON, GORDON D	0 00	0	113,500
CROTTY, WILLIAM M	1.44	85,000	164,700
CROTTY, WILLIAM M JR	2.70	38,900	163,600
CROUCH, KYLE M	2.13	45,200	121,600
CROWELL, KEVIN D	1.98	48,700	201,900
CUMMINGS, JAMES	1.24	34,100	132,300
CURRIER, ERNEST F	1.20	3,200	3,200
CURTIS, KELLY J	1.31	34,400	122,300
CURTIS, STUART W	0.00	0	110,100
CZEPIEL, PETER M	0.92	44,100	184,300
D.M.H F. FARMING, LLC	1.96	44,600	209,300
	11.35	60,900	60,900
	23 40	1,381 cu	1,381
D'ABROSCA, DAVID L	5 27	43,434 cu	128,034
DAGENAIS, BRIAN	1 04	37,200	200,300
DAGGETT, FRED D	0.00	0	19,600
DAIGLE, DANNY J	5.45	48,415 cu	166,015
DALE V & PENNY H	1.22	41,600	146,800
DALEY REALTY TRUST	20.80	132,765 cu	337,765
DALLON, ROBERT	1 95	48,600	141,600
DANA, JONATHAN H	2 01	44,800	161,300
DANALL PARTNERS LLC	91.35	466,100	476,200
D'ANGELO JOSEPH &	11.52	896 cu	896
D'ANGELO, JOSEPH &	0.02	400	400
DASKAL, YEHUDA	10.90	43,288 cu	185,888
DAVENPORT, DONALD H	0.92	44,100	213,600
DAVID W & MARION S	14.36	3,905 cu	3,905
DAVIS, ALAN L	1.58	43,100	207,700
DAVIS, GEORGE R	4.04	57,300	243,900
DAVIS, MARK E	15.68	40,154 cu	40,154
DAVIS, MARVIN	0 00	0	17,900
DAVIS, ROBERT	2 58	42,500	112,800
DAVISON, GLENN L	1 98	40,600	160,200
DAWSON, DANIEL R	2 21	49,400	181,500
DAWSON, JOHN	5 54	47,800	175,600
DEBORAH J HOYT LIVING	0.00	0	20,600
DEBREE, BRUCE V	1 96	40,500	198,700
DEBUS, WALTER III	0.00	0	21,000
DEFRANZO, EMILY H	0.29	39,100	70,900
DEGRACE, DEBORAH J	2 34	45,800	248,800
DEMING, DAVID	4 02	51,100	177,800
DEMPSEY, CHRISTOPHER J	5.06	50,300	207,300
DENNIS FAMILY REVOC	15.35	33,321 cu	131,021
	6.20	1,018 cu	1,018
DEROCCHI, FRANCIS J	0.83	36,400	136,500
DERR, BRUCE R	2.52	40,300	138,000
DESROCHERS, MARK A	1 49	34,900	126,600
DESY, JOHN P	0 93	44,100	227,100
DEVOE, ELEANOR	0 00	0	20,200
DEVOTER, JOHN	2.30	41,600	111,000
DEWEY TRUST	20 00	3,100 cu	3,100
DEWITT GIFFORD WILCOX	1.95	44,600	193,700
DEXTER, KENNETH R	4 00	45,300	153,900
DIBERTO, ROBERT	54 00	9,710 cu	9,710
	110.47	24,070 cu	24,070
	60 80	16,829 cu	16,829
	8 60	2,924 cu	2,924
DICK, ARTHUR J	0 00	0	22,600

OWNER	ACRES	LAND	TOTAL
DIETRICH, ROBERT J	3 49	54,200	144,900
DITOMMASO, LEWIS J	5.13	50,500	50,500
DIX, SANDRA	11 50	42,763 cu	206,863
DOCWRA, ANTHONY G	2.59	50,600	204,100
DODGE, PETER	0.80	1,100	1,100
	0 70	1,400	1,400
	0 40	1,100	1,100
	0 44	1,200	3,900
DODIER, MARIE ANNETTE	0.00	0	111,600
DOHERTY, JAMES M	2.20	18,600	107,900
DOLAN, THOMAS JR	1 96	52,700	190,400
DOLLER, DALE E & ELLEN	1.96	52,700	312,500
DOLLIVER, ARTHUR JR	15.69	74,943 cu	134,543
DOLLIVER, BRUCE A	2.63	46,700	98,100
DOLPH, JAMES	0.92	40,400	137,700
DONHAUSER, PHILIP E	3.08	42,300	127,700
DONNELLY, DEBORAH	0.00	0	20,500
DONOVAN, JOSEPH R	0.92	36,700	81,800
DONOVAN, LISA	0.00	0	16,300
DOUCETTE, DEREK A	0.43	29,500	92,900
DOUCETTE, GERARD	0.21	21,800	62,400
DOUCETTE, RICHARD	1 95	44,600	122,100
DOUGLASS, JEFFREY A	1 95	40,500	148,600
DOWHAN, JAMES P	1.54	39,000	119,800
DOWNEY, RICHARD	1 00	44,400	219,800
DOYLE, ALEXANDER D	0.92	33,100	144,700
DOYLE, CHARLES V	0.97	3,100	94,300
DOYON, ARMAND R	0.00	0	10,400
DROUIN, TIMOTHY J	5.97	93,700	224,800
DROWN, GREGORY C	0 00	0	23,600
DSC REAL ESTATE	4 10	95,900	252,500
DU PRIE, BEATRICE	5.24	50,900	225,400
DUBEY, GERALDINE	3 43	45,200	205,500
DUFOUR, JUDITH C	0.00	0	22,600
DUGAN, BETH A	16 48	40,932 cu	142,932
DUKETTE, MICHAEL	3.30	44,800	146,500
DUMAS, WILLIAM V	3 11	42,300	175,300
DUMONT, JAMES G	5 10	41,500	146,500
DUMONT, RANDOLPH	2.25	41,400	157,000
DUNHAM, THOMAS F	11 46	47,214 cu	190,914
DUNTON, LINDA SUE	0 00	0	23,400
DUPERAULT, GERALD	1.96	52,700	185,200
DUPES, RICHARD F	0.00	0	19,900
DUPONT, BRADFORD C	1 96	40,500	171,000
DUPRIE, JAMES J	7.50	79,700	241,300
DURAND, KARL O	1.95	38,500	127,800
DURANT, ARTHUR	0.16	35,000	35,000
DURANT, JAMES	0.40	49,700	123,700
DURANT, YVON G	3.66	43,200	173,600
DURANTE, ANTHONY	0 18	25,400	122,400
DURANTE, JOHN A	0.46	37,400	93,200
DURHAM, TOWN OF	4 13	82,600	84,000
	1.22	32,200	32,200
	16.00	112,500	112,500
	4 12	41,200	41,200
	25 17	167,700	167,700
DWAYNE E WRIGHTSMAN	3 93	50,800	165,600
DWIGHT E BARNEY	6.95	41,051 cu	276,251
	14 85	1,117 cu	1,117
	19 42	2,714 cu	9,914
DWYER, MATTHEW E	1.07	37,300	122,900
DYER, JAMES C	0 00	0	21,800
EARHART, MARIANNE S	0 46	37,400	111,400
EATON, WAYNE	0 53	57,700	81,700

LEE VALUES 01/17/2003

OWNER	ACRES	LAND	TOTAL
ECKS, INGRID	0.15	15,000	107,000
EDDY, JAMES R	6 24	50,600	239,900
EDGERLY, LLOYD	0.87	2,300	2,300
EGGERS, WALTER JR	3.26	48,700	205,100
EILEEN A WONG REVOC	3.24	83,000	83,000
EISENHARD, LOUIS E	3.94	40,771 cu	127,871
EITLER, FRANK	1.95	40,500	263,400
ELAINE A GAUTHIER	1.30	45,800	145,600
ELAINE M WALCZAK	2.00	61,000	252,100
ELAINE SWIRE FINK	0.92	2,500	2,500
ELEANOR CLARK EARLE	89.55	46,013 cu	229,113
ELEANOR R GOVONI 2001	0.40	49,700	81,000
ELEANOR R GOVONI 2001	0.29	43,000	84,000
ELIOS, VICTOR P	0.75	36,100	126,700
ELIZABETH L & FORREST	5.40	51,400	164,800
ELLIOTT, JEANNINE C	0.00	0	21,600
ELLSWORTH M GARRITY	1.33	38,200	106,600
EMERSON, DAVID	43.40	5,735 cu	5,735
EMTEX REALTY TRUST	1.95	40,500	124,000
	0.34	26,300	117,700
	2.01	40,700	169,800
ENDRES, DONALD	1.95	48,600	161,100
EPSTEIN, HARVEY &	0.52	29,600	103,500
EPSTEIN, JON A	3.02	52,000	175,200
ERSICK, MARK S	1.95	36,500	168,900
ESPOSITO, WARREN E	0 00	0	25,500
ESTAVER, DEBORAH	1.47	38,800	160,900
EULOTH, SHIRLEY M &	0.94	36,800	154,100
EUNICE A MORJARTY	2.02	648 cu	648
	138.00	53,732 cu	209,832
EUSTACE, JOHN	1.50	42,800	182,400
EVANS, ANDREW H	2.14	45,200	114,200
EVANS, MICHAEL J	2.20	41,300	141,800
FAHY, JAMES CARTER	2.01	40,700	166,400
FARETRA, MARK L	1.10	3,500	3,500
FARRELL, MICHAEL	0.95	36,800	127,000
FARWELL, TOBIN K	12.30	41,089 cu	176,189
FAULKINGHAM, DONALD	13.71	40,676 cu	99,476
FECTEAU, DAVID	0.00	0	14,800
FEENSTRA JENNIFER	0.00	0	22,600
FEKETE, BALAZS	1 96	40,500	149,200
FELDMAN, DAVID	2.11	53,200	220,800
FENN, BRUCE H	1.95	40,500	147,200
FENN, JOHN A	0.38	37,800	50,600
FERGUSON, MATTHEW J	3.54	49,600	98,200
FERGUSON, PAUL E	0 64	36,700	140,800
FERNALD, RICHARD	1 14	31,900	31,900
FERRARA, KATHLEEN M	0 18	31,100	92,400
	0.56	1,400	1,400
FFDR, INC	24 60	146,508 cu	156,708
FICKEN, BRETT E	2.07	36,900	104,200
FICKETT, BYRON	0.00	0	23,000
FILLMORE, JEFFREY P	3 55	51,100	176,200
FIMLAID, ROBIN	2.29	45,700	132,000
FINCH, ALAN J	2.00	44,800	183,100
FINNEGAN, TIMOTHY J	0.81	40,000	110,200
FIRST STRAFFORD	77.00	529,700	833,000
FISCHER, BRIAN J	3 95	50,900	249,500
FISHER, LESTER	1.39	38,500	108,600
FITTON, MICHAEL	0 72	63,000	103,700
FLANAGAN, STEPHEN J	2 24	53,600	230,000
FLEMING, RICHARD PAUL	73.20	46,090 cu	126,490
FLEMING, SALLY W	0 32	21,000	66,000
	0 32	17,800	22,400

OWNER	ACRES	LAND	TOTAL
FLETCHER, MICHAEL G	4.00	55,100	194,200
FLETCHER, RALPH	2.35	54,000	281,200
FLOYD, JAY S	8.40	60,800	176,800
FLYNN, ROBERT HOWARD	2.77	40,500	155,900
FLYNN, THOMAS D	0.00	0	70,600
FORD, JONATHAN C	2.46	42,100	140,200
FORD, JOSEPH P	56.62	10,419 cu	10,419
	14.50	3,078 cu	7,378
FORD, LYLE P	0.30	100	100
	3.00	45 cu	45
FORD, MARK	0.36	43,000	122,300
FORTIER, RONALD L	0.95	36,800	141,500
FORTUNE, DAVID	4.92	31,000	33,400
FOSTER, ALEX	2.67	33,500	178,600
FOXALL, THOMAS L	1.97	52,800	218,500
FRACZEK, STEPHEN P	2.89	42,700	127,000
FRANCES M JOHNSON	0.00	0	108,500
FRANK, RONALD F	0.70	38,900	88,000
FRASER, ROBERT W	5.92	49,900	49,900
FREEMAN, DIANE M	0.40	28,400	91,900
FRENCH, JEREMY	0.00	0	18,700
FRYE, STEVEN D	2.32	45,200	275,500
FULTON, STEVEN L	3.31	45,700	221,700
FUTIMA, JOSEPH J	0.96	3,000	94,200
GAEB, SUZANNE	0.00	0	22,900
GAEDTKE, LARRY J	0.21	26,700	141,000
GAEDTKE, LAURA	0.18	36,300	36,300
GAGNON, ROBERT A SR	3.50	53,500	165,700
GALE, ERNEST F JR	2.00	61,000	231,000
GARDNER, JAMES C	5.70	76,300	182,100
GARDNER, JONATHAN H	2.04	40,800	127,200
GARLAND, JAMES	5.08	50,400	150,000
GARNER, JOHN W	2.14	45,200	178,600
GARNHART, NANCY J	2.30	45,700	155,000
GARY, RONALD	1.01	40,800	138,900
GASIOR, MIECZYSLAW	1.49	46,600	132,700
GASOWSKI, ANNAMARIE	1.98	52,800	191,900
GAUDET, DAVID P	1.11	37,400	118,700
GAUDET, EARL R	2.02	44,800	132,500
GAUTHIER, MICHAEL	1.07	74,600	186,400
	0.32	39,600	39,600
GAVIN, DIANE L	0.25	36,900	61,500
GEDDIS, JEFFREY E	0.00	0	27,100
GEHLING, TIMOTHY D	1.62	47,200	155,400
GENES, BENJAMIN R	8.23	64,400	248,800
GEORGE J SHAKER JR	1.98	52,800	208,600
GEORGE W DUREPO &	0.92	36,700	115,600
GEORGE, WALTER	52.00	196,446 cu	318,546
GEORGE, WALTER J	0.23	23,000	32,200
GETCHELL, HOWARD	10.50	36,150 cu	91,850
GIBB, RICHARD	1.86	60,300	215,700
	3.00	41,300	219,400
GILES, BRIAN	3.60	57,900	229,100
GILMAN, DOROTHY M	0.00	0	24,300
GILMARTIN, TAMI L	2.05	48,900	167,400
GINGRAS, JOHN	2.47	50,200	112,600
GINGRAS, MARK S	1.20	37,800	141,500
GINSBURG, PHILIP E	12.00	66,724 cu	84,224
	11.54	1,053 cu	1,053
GIRARD, DENO J	0.13	5,600	5,600
	0.18	33,000	88,600
	0.60	56,300	78,200
GIRAUD, KELLY L	0.00	0	108,700
GLADU, MARTHA J	0.00	0	17,700

LEE VALUES 01/17/2003

OWNER	ACRES	LAND	TOTAL
GLEASON, RICHARD	0.00	0	21,200
GLENMERE VILLAGE	29.33	2,757 cu	2,757
	33.50	100,179 cu	100,179
GLENNON, MICHAEL A	0.00	0	14,100
GLOVER, MARILYN E	0.23	600	600
GOBRON, FREDERICK F II	1.38	34,600	143,100
GOETZ, CHERYL L	0.00	0	22,300
GOFF, KEVIN M	2.31	45,700	152,100
GOOCH, BENJAMIN	8.70	173 cu	173
	2.45	40,768 cu	109,168
	6.80	40,931 cu	61,131
GOODKIN, GREGORY	4.57	52,900	208,600
GOODSTEIN, MILLICENT	0.58	31,600	96,200
	2.25	41,400	91,800
GOODWIN, AARON D	0.12	11,900	104,100
GOODWIN, FREDERICK	2.03	44,900	155,900
GOSS, LANE W	0.84	357 cu	357
GOURGUE, ARTHUR	7.96	47,860 cu	207,060
GOVE, JAMES P	3.63	49,600	263,300
GRAHAM, WILLIAM	0.92	44,100	165,200
GRAHAM, WILLIAM	1.96	40,500	223,400
GRAY, ERIC W	11.52	41,973 cu	255,973
GREAT BAY ENTERPRISES	4.00	44,400	60,000
GREEN, STEPHEN	10.23	44,913 cu	156,513
	6.89	318 cu	318
	5.91	503 cu	503
GREENLEAF FAMILY	0.82	200,000	297,400
GREENLEAF, ROBERT D JR	2.00	40,700	178,800
GREENSTON, MATHEW J	2.49	54,400	199,100
GREENWOOD, MARK	1.95	52,700	246,400
GREGOIRE, PAUL T	1.11	33,700	48,400
GRENIER, THOMAS PAUL	2.94	42,800	151,500
GREY, ERIC M	7.15	52,800	204,300
GRIFFITH, ADAM E	0.74	39,700	137,800
GRIFFITH, EDWARD M	1.00	37,000	91,200
GRISWOLD, JAMES	56.36	49,790 cu	185,190
GRONDIN, LOUIS	1.08	33,600	171,400
GRONDIN, LOUIS O	1.12	28,700	28,700
GRONDIN, RONALD L	0.92	44,100	144,400
GROSS, TODD S	0.00	0	122,000
GROSSMAN, SARI	2.18	41,200	145,700
GROUT, DOUGLAS E	2.30	45,700	169,000
GRUNDITZ, ROBERT O JR	9.96	48,200	185,800
GRUNER, MATTHEW C	0.25	19,000	68,100
GUARINO, MICHAEL A	5.29	51,200	219,100
GUND, JOHN B	13.00	45,402 cu	218,302
GUTHRIE, DAVID A	0.37	22,400	67,300
GWEN D SAWTELLE	12.78	1,049 cu	1,049
	1.00	40,700	119,300
HAAS, JOHANN F	1.37	42,200	82,100
HACKENDORF, JAMES G	0.30	39,600	66,200
HACKETT, CYNTHIA L	2.70	50,400	187,400
HAENDLER, STEVEN	0.95	600	600
	2.07	40,804 cu	122,904
	8.97	620 cu	620
HALL, HENRY A	1.99	40,600	129,700
HALL, JOHN L	1.99	60,900	210,100
HALSTEAD, JOHN M	3.87	54,500	129,900
HAMBUCKEN, DENIS HC	10.34	40,840 cu	175,340
HAMER, DOUGLAS S	2.31	45,700	179,200
HAMILTON, LAWRENCE	0.95	36,800	116,000
HAMILTON, NANCY	0.00	0	13,200
HAMPTON, R SCOTT	11.20	45,750 cu	218,250
HANLEY, GEORGE C	0.61	51,200	92,000

OWNER	ACRES	LAND	TOTAL
HANLEY, GEORGE C	0 63	52,200	92,000
	0 87	22,400	22,400
	0 37	19,000	19,000
HANSON, FRANK S	1 95	36,500	119,100
HARDING, KEN R	0 00	0	22,000
HARGROVE, JASON K	0 65	33,800	117,100
HARLOW, JOAN	3 62	36,000	36,000
HARMON, PETER A	1 97	60,900	215,100
HAROLD HOOD REVOC	0 46	43,700	74,000
HARRIS, CAROLE A	0.00	0	20,600
HARRIS, HENRY R	0 00	0	22,300
HARRIS, MARY S	3.00	43,800	112,200
HARRITON, DAVID E	2.44	54,200	274,200
HARRY B BURLEY JR	15 56	1,506 cu	1,506
HART, ROBERT	1.20	37,800	96,800
HARTWELL, BARBARA A	3.67	50,000	119,800
HAUSLEIN, JOHN	10 06	757 cu	757
HAUSLEIN, JOHN D JR	68 30	4,030 cu	4,030
	6.00	726 cu	726
	1 09	41,100	87,800
HAWKES, BLAINE R	1 95	48,600	208,200
HAWKINS, JOHN	6.69	61,600	61,600
HEBERT, DAVID J	4.00	51,100	124,000
HEIDERSCHEIDT,	2.00	42,300	42,300
HEINE, NORMAN M	2 00	40,700	154,400
HEITZ, GEORGE P JR	2 30	41,600	131,600
HELLARD, ELIZABETH	0 23	18,400	108,200
HENDERSON, ROBERT	0.26	32,100	164,500
HENNESSEY, FREDERICK	0.48	31,200	70,400
HENNY, PETER E	2.58	42,500	153,700
HENRY, HAROLD	0.33	900	900
	1 40	3,700	3,700
HENRY, LEWIS S	1.08	37,300	123,400
	2.66	7,400	7,400
HENRY, PETER T	19.60	38,407 cu	142,107
HERSEY, DONNA	0.64	55,200	110,500
HICKCOX, MICHAEL A	3.50	45,400	184,600
HICKOK, ROY E	2 60	42,500	167,300
HICKOK, WILLIAM B	1.75	39,800	122,400
HILL, CHRISTA	3.84	46,500	158,100
HILL, MICHAEL E SR	0.00	0	16,900
HILL, MICHAEL JR	0 00	0	14,400
HILL, RUTH HEIRS OF	0 00	0	11,700
	0 00	0	11,600
	0.00	0	11,300
	0 00	0	15,700
HILYARD, JAY C	1 96	44,600	168,300
HOBBS, STEVEN	0 92	36,700	129,800
HODGDON, STEPHEN P	2.23	41,400	250,600
HODGE, MICHAEL E	1 99	40,600	222,000
HOEY, JEFFREY S	38 20	50,410 cu	318,310
HOFF, HOWARD W JR	2 56	38,400	137,700
HOGINSKI, STEVEN E	0 92	40,400	136,500
HOLMES, JUDITH	0 00	0	20,800
HOLT, BRADLEY C	1.27	38,800	114,600
HOPPLER, ROBERT C	1 97	48,700	161,900
HORNE, HAROLD	2 40	41,900	108,400
HORNE, ROBERT H SR	1 09	37,400	90,700
HORTON, ROBERT	0 19	17,100	109,100
HORTON, THOMAS	3 90	50,700	194,300
HORTON, TIMOTHY K	0 00	0	110,000
HOUSE, POLLY	5 14	54,600	122,700
HOWARD, MARK E	2.20	56,100	249,600
HOWE, JEAN	34.25	227,900	476,600

LEE VALUES 01/17/2003

OWNER	ACRES	LAND	TOTAL
HOWE, LINDY	0 13	19,800	66,400
HOWELL, JOE	0 00	0	26,800
HOWELL, WILLIAM H	1 30	45,800	188,400
HOWLAND, RUSSELL	0 00	0	13,000
HOY, JEFFREY P	1 49	34,900	120,500
HOYT, PETER JAY	2 60	46,600	177,300
HOYT, RODNEY	0 94	58,000	133,700
HUDSON, FLORENCE	1 40	42,300	111,400
HUGHES, ROBERT F	2 07	45,000	210,800
HUMM, WILLIAM R	2 99	47,900	211,600
HUMPHREY, JOHN A	8 16	79,700	79,700
	0.97	3,100	94,300
HUSBAND, TIMOTHY J	1 95	44,600	159,300
HUSTON, ANSEL E III	0 00	0	19,700
HUTTON, JOHN A III	3 94	47,600	61,400
IANNACCONE, ANTHONY	2 14	41,100	186,000
IMAI, KIYOSHI	0 60	32,200	114,900
IRANI, AFSHAD J	0.97	36,900	174,200
IRELAND, S DOUGLAS	1 40	38,500	144,200
IVY REALTY TRUST	17.23	61,100	1,061,400
JABRE, ROBERT A	0 00	0	20,700
JACKSON, DAVID A	0 00	0	26,000
JACKSON, MICHAEL D	2.02	52,900	152,500
JAMES, GERALD	1 95	44,600	157,300
	10.19	601 cu	601
JAMES, ROBERT	0 92	40,400	128,800
JAMES, RONALD N	23.56	2,214 cu	2,214
	0 38	27,700	75,600
JANE E LINDSEY 1994	3 19	38,300	38,300
JANE NOLD LIVING TRUST	1.97	44,700	222,900
JAY M GOREY 1994 TRUST	1.30	45,800	210,000
JEDICKE, CHARLES H	1.29	41,900	143,600
JEFFREY, RICHARD P	0.92	36,700	135,100
JENNISON FARM	9 46	114,100	114,100
	1.95	40,500	159,400
	1 95	40,500	159,300
	1 95	40,500	159,300
	1.95	40,500	160,900
	1 95	40,500	159,400
	1.95	40,500	159,400
	1 95	40,500	160,600
JENNISON, CHARLES D	2.06	44,900	156,000
JEREMIAH SMITH	0.38	25,200	201,000
	0 33	22,100	22,100
JOANNE L REED	2 10	53,200	197,700
JOHN F NEWICK REVOC	166 40	78,108 cu	183,708
JOHN, OWEN B	3.65	47,300	270,900
JOHNSON, CAMERON	0.14	24,900	64,600
JOHNSON, PETER M	5.34	55,300	195,400
JOHNSON, THOMAS	2 00	55,900	200,100
JOHNSTON, RALPH M	0.79	32,600	116,800
JONES, HELEN E	0 00	0	25,700
JONES, JOHN SCOTT	3.72	54,200	220,100
JORDAN, NINA	2.18	41,200	115,000
JOST-COQ, SUZANNE	0 00	0	72,600
JT SPAULDING COMPANY,	23 15	2,176 cu	2,176
JULES, MICHAEL	1.97	18,200	104,100
JULES, STEVEN	1 97	18,200	124,000
JURGEL, JOHN W	0 00	0	20,300
JURKOIC, MATTHEW A	1 66	43,400	200,200
KAEN, FREDERICK R	4 40	56,300	209,600
KAHN, DEWEY T	1 79	35,900	147,400
KANE, BARRY	5 10	58,500	219,200
KANE, MARTHA BUFFKIN	2.03	53,000	268,000

OWNER	ACRES	LAND	TOTAL
KAREN L BENOIT REVOC.	2.62	42,600	173,000
KARL C DILLER &	11 70	44,068 cu	189,868
KATHOLIKI REALTY	22 09	63,731 cu	163,831
KAYA, MEHMET OKTAY	2 20	41,300	107,300
KEATOR, PATRICIA A	0 00	0	18,100
KEECH, EILEEN M	2 07	36,900	215,800
KEELER, JAMES	7.44	65,900	179,000
KELLEY, EDWARD	0 00	0	15,400
KELLEY, EDWARD J	0 00	0	15,800
	0 00	0	10,800
	23 84	41,297 cu	173,197
KELLEY, KEVIN D	2 11	49,100	212,700
KELLEY, KEVIN D & GAIL	1.33	38,200	230,500
KELLEY, MARY A	124 65	87,067 cu	121,467
	1 00	16 cu	16
	107.00	123,623 cu	123,623
KELLEY, PATRICIA C	0.58	39,400	74,800
KELLEY, RENE H	3.01	43,000	128,800
KELSEY, THEODORE	26.50	46,036 cu	118,236
KEMP, SCOTT R	60 44	47,311 cu	130,811
KENDALL, DONALD C	2.24	5,700	106,000
KENISTON, FAYE	0 00	0	12,800
KENISTON, ROBERT L JR	26.54	1,636 cu	1,636
KENISTON, ROBERT L III	4 96	47,830 cu	142,030
KENISTON, ROBERT L JR	78.18	57,272 cu	195,872
KENNARD, WILLIAM E &	42.50	54,648 cu	140,548
KERNS, GEORGIA	2.10	41,000	124,200
KERRIGAN, PAUL J	1.95	36,500	181,500
KHAVARI LIVING TRUST	0 46	37,400	62,400
KIANG, WAILEY & PHINE	14.74	50,902 cu	195,802
KIM, MYUNG KI	2.12	53,200	207,600
KIMBALL, WESLEY	1 89	40,300	151,200
KIMBALL, WESLEY	10.10	151 cu	151
KINNER, NANCY E	0.92	40,400	136,000
KIRBY, KENNETH A	1.95	44,600	184,900
KIRKWOOD CORNERS LLC	2.73	83,500	965,700
	6 60	45,200	45,200
KNIGHT, WESLEY H III	6.78	48,100	123,300
KONDRATENKO, VALERIY	0 99	44,400	147,600
KORTMANSKY, JORDAN B	0 67	34,100	117,800
KOSKI, RONALD J	1.95	52,700	235,300
KOWALSKI, ROBERT J	1.32	38,200	135,800
KRATT, BRIAN M	5 07	54,400	219,600
KRUMPE, ANDREW	1 20	45,300	164,400
KRZANOWSKI, JAMES	1 25	41,700	160,600
KUEGEL, WILLIAM	6.82	52,400	161,800
KUKESH, KEVIN J	2.02	40,700	180,000
KUNG, GEORGE C	2.28	45,600	227,700
KUNKLE, KAREN	8.22	51,860 cu	119,460
KUSTRA, GARY	1 00	40,700	89,100
KUSTRA, GEORGE	5.10	96,700	143,100
KUSTRA, GEORGE DAVID	0.75	39,700	121,200
KUSTRA, MARK D	2.02	44,800	159,200
KUTCHMAN, MICHAEL J	0.97	44,300	198,400
LABRANCHE, RICKY	3.80	42,300	91,200
	0.27	700	700
LABRECQUE, GEORGE	1.22	37,800	123,900
LABRIE, CINDY M	1 43	38,600	87,400
LABRIE, PAUL	2.26	48,800	186,000
LACOURSE, JOHN R	41 66	38,915 cu	267,915
LACOURSIERE, EDWARD J	2 20	41,300	110,800
LAFONT, PETER B	1 95	40,500	103,700
LAIRD, FREDERICK W	4 02	51,100	162,700
LAMARE, DENNIS R	1.18	37,700	103,200

LEE VALUES 01/17/2003

OWNER	ACRES	LAND	TOTAL
LAMBERT, THEODORE W	1.95	40,500	164,900
LAMOUREUX, CHERYL A	1 46	67,800	162,600
LAMPMAN, TIMOTHY	1.95	52,700	274,500
LANEY, MARK C	8.00	63,700	191,700
LANGLOIS, JANE	0.00	0	22,100
LANOIE, JOHN A	2.55	46,500	177,200
LANSOL, CYNTHIA J	0 75	36,100	64,800
LAPHAM, SCOTT H	1.20	34,000	93,600
LAPIERRE, JEFFREY D	1 57	35,200	143,900
LAPIERRE, KEVIN	2 30	41,600	185,100
LAPOINTE, ALAN N	1.97	81,100	165,500
LAPOINTE, JEFFREY R	2.23	41,400	179,400
LAROCHE, JACK	6 48	38,000	150,200
LAROCQUE, JOHN G	2.02	40,700	116,200
LARSEN, MARK S	0.00	0	24,900
LARSON, BRUCE L	0.90	36,700	164,000
LARSON, LISA G	47.00	44,849 cu	143,249
LATHAM, COLLEEN	1.96	40,500	161,000
LAUE, THOMAS M	2 00	40,700	121,100
LAURIE W ACKERMAN	3.00	56,000	323,800
LAVALLEY, JOHN A	2 72	42,900	139,500
LAVIN, RICHARD F SR	0 00	0	15,200
LAVOIE, JOAN	2.37	41,800	144,400
LAWTON, CYNTHIA W	3.15	43,500	147,000
LAWTON, JAMES O	2.10	37,000	165,600
LAZAR, GREGORY	1 95	60,800	196,300
LEBARGE, MICHAEL	0 43	26,800	144,800
LEBEAU REVOC. LIVING	2.24	41,400	89,100
LEBLANC, CAROLYN K	0.00	0	19,900
LEBLANC, LINDA	0.00	0	22,000
LEDUC, MICHAEL R	0 12	12,600	104,800
LEE CHURCH	11.80	126,800	455,100
LEE HILL REALTY TRUST	40.16	4,859 cu	4,859
LEE PINES HIWAY MOBILE	1.37	71,800	98,700
	0 00	0	7,600
	0.00	0	6,100
	0.00	0	11,000
	0.00	0	15,500
LEE, THOMAS	9.20	41,279 cu	147,379
LEE, TOWN OF	0.50	1,300	1,300
	7.91	21,200	21,200
	4.15	54,100	54,100
	0.67	1,800	1,800
	74.90	226,200	226,200
	9.70	26,000	26,000
	17.84	81,500	81,500
	3 18	52,000	52,000
	97.37	306,400	316,500
	2.86	86,700	131,400
	1.12	112,400	462,900
	77.00	239,400	239,400
	21.00	164,100	164,100
	0.71	35,700	35,700
	14 79	79,700	79,700
	2.80	37,100	37,100
	6.66	64,500	64,500
	4.01	1,100	1,100
	0.50	37,700	37,700
	2.34	71,400	71,400
	2.01	76,100	76,100
	0 20	200	200
	2.27	90,100	90,100
	2 45	35,800	35,800
LEE/ROUTE 4 REALTY	1 51	38,500	38,500

OWNER	ACRES	LAND	TOTAL
LEE/ROUTE 4 REALTY	2.21	113,400	525,600
	2.24	67,300	67,300
LEGARD, SARGENT D	12 15	37,810 cu	150,910
LEGENDRE, WAYNE	0 63	36,500	101,200
LEGERE, CLAUDE R	0.92	44,100	169,400
LEGERE, ROGER	2.00	44,800	160,900
LEHMAN, WAYNE L	9.51	64,600	64,600
LEIGHTON, OTTO	2.85	94,800	207,300
LELIO, ANDREW B	3.71	50,000	200,800
LEMIEUX, ROBERT E	2.50	46,300	124,700
LESNIAK, MICHAEL J	1.84	44,100	143,700
LESSARD, CHARLENE L	0.34	16,100	129,600
LEVESQUE, EDWARD J JR	74.39	37,875 cu	109,875
LEVESQUE, LIONEL	0.28	22,000	40,400
LEVINE, THOMAS M	3.76	46,200	130,800
LEWIS, MARK A	2.65	42,700	209,700
LEWIS, RAFAELA	0.00	0	0
L'HEUREUX, JEFFREY A	0.00	0	115,400
LI, CHANGSHENG	2.42	41,200	128,500
LIGGETT REALTY TRUST	1.21	4,900	4,900
LILYESTROM, DAVID P	1.98	40,600	165,900
LINDSAY, CHARLES J	0.00	0	21,500
LITTLEFIELD, DAVID A	0.92	36,700	222,300
LITTLEFIELD, VIRGINIA L	0.36	33,200	82,400
LIVERMORE, JEANNE M	44.46	53,746 cu	418,846
LOCK IT INN SELF	10.05	128,500	939,900
LOCKE, BRIAN S	0.91	36,700	141,400
LOCKHARDT, MADELINE	0.00	0	70,600
LOIZIDES, WILLIAM	0.00	0	37,600
LOIZIDES, WILLIAM K	2 06	44,900	140,200
LOMBARDO, JOSEPH P	0 70	38,900	166,100
LOMISON, CARL W	32.32	32,708 cu	202,008
LONG, JAMES H	2.36	54,000	246,600
LONGWORTH, STEVEN P	0.93	36,800	196,400
LOOMIS, DEAN L	0.00	0	21,600
LOOMIS, LARRY C	0.51	6,400	6,400
LOREN D MEEKER REVOC	11.00	44,950 cu	205,350
LOUISE TECCE REVOC	41.00	13,122 cu	13,122
LOUREIRO, THOMAS A	2 05	44,900	210,300
LOWTHER, KELLY W	11 00	41,910 cu	184,610
LRT PROPERTY MGMT,	6.25	47,300	47,300
LUBRATICH, STEVEN G	11 72	41,708 cu	211,508
LUCZEK, DAVID E	2 19	53,500	203,200
LUKIANUK, RICHARD A	1 95	48,600	212,700
LYNNE MASON BARNES	1 96	52,700	258,100
LYRAS, EUGENE T	1.95	52,700	256,200
MACDONALD, GEORGE SR	1 42	34,700	59,800
MACDONALD, PETER	5 02	50,200	179,800
MACGOWN, CLINT D	0.39	23,000	87,000
MACINTYRE, BRUCE L	1.96	52,700	198,400
MACIOLEK, ROSEMARY P	2 34	41,700	206,600
MACKAY, RODERIC	0.97	44,300	172,800
MACKINNON, ALICE	2.91	47,600	193,900
MACKINNON, ALICE M	12.02	709 cu	709
	7 46	41,081 cu	201,181
	15.86	936 cu	936
MACLAREN, NATALIE A	0 00	0	21,500
MACPHERSON, DONALD M	3.30	48,900	231,400
MAFERA, JOHN	0.00	0	26,200
MAHON, C JASON	0 16	16,400	105,800
MAHON, GEORGE M	1.00	44,400	150,900
MAIN, G MICHAEL	0 89	40,300	100,700
MALCHANOFF, STEVEN J	0 00	0	16,200
MALLEY, JAMES P JR	2.30	41,600	198,500

LEE VALUES 01/17/2003

OWNER	ACRES	LAND	TOTAL
MANDELL, CHARLOTTE C	3.96	54,900	198,600
MANN, GUY W JR	15.24	1,498 cu	1,498
MANN, WILLIAM H	1.70	39,600	126,000
MAPLE LEAF REALTY	50.11	4,710 cu	4,710
	10 86	1,021 cu	1,021
MARCH, THOMAS	4.06	51,200	170,300
MARGARET L. BLICKLE	60.55	57,867 cu	222,467
MARIETTE A YOUNG	25.00	48,247 cu	407,947
MARKET BASKET INC	78.94	1,031,000	7,576,300
MARQUIS, JEAN M	0.00	0	119,300
MARSHA HERMAN REVOC	0.93	16,500	120,900
MARSHALL, RICCI G	2.66	42,700	180,900
MARSHALL, RICHARD T	3.17	48,400	207,500
MARSHALL, SHAWN R	5.02	44,100	46,300
	0.95	36,800	108,500
MARTHA MCKAY NOVIS	1.95	48,600	357,600
MARTIN, JOAN	0.00	0	24,200
MARTIN, JOHN C	3.06	44,000	90,200
MARTIN, ROSE M	2.06	40,800	88,600
MARTIN, VERNE	0.00	0	20,100
MARVIN, BRADFORD	1.20	37,800	105,100
MASON, JOSEPH	0.57	34,400	88,200
MASSE, KEVIN E	0.55	33,700	101,800
MAST ROAD TRUST	0.00	0	168,000
	0.00	0	71,600
	0.00	0	71,600
	0.00	0	71,600
MAST ROAD TRUST II	0.00	0	71,600
MATHEWS, CAROL	2.86	43,400	111,600
MATHIESON, BRENT E	0.50	24,700	119,100
MATTIONI, DOMINIC A JR	3 80	50,400	201,900
MAURICE A HATCH	1.08	37,300	96,800
MAYER, LARRY A	2.95	56,700	193,600
MAYNARD, DONALD R	4 88	53,800	175,600
MAYNE, HOWARD R	1.51	42,800	231,000
MAZIARZ, THOMAS P	3.58	53,700	211,300
MCADAMS, KENNETH	4 62	56,900	174,100
MCCABE, THOMAS M	9.52	38,849 cu	288,449
	2.15	374 cu	374
	1.96	341 cu	341
MCCARTHY, MAE	0.00	0	18,900
MCCLAIN, CHARLES L	2.70	47,000	130,700
MCCOSKER, JOHN F	1.95	40,500	149,400
	1.97	40,600	276,500
MCCURDY, RUSSELL J JR	1.38	38,400	160,200
MCDONALD'S	2.03	245,300	480,200
	2.60	5,900	5,900
MCDOWELL, WILLIAM H	0 92	44,100	161,200
MCGANN, JOANNE M	0 92	40,400	153,800
MCGEARY, JOSEPH A	2 01	44,800	216,000
MCGLONE, MAUREEN K	0.95	3,000	93,700
MCHUGH, SUSAN	1.95	40,500	127,100
MCKEON, RICHARD T	1.27	41,800	187,800
MCKERNAN, JOHN P	3 50	11,500	11,500
MCKIBBON, R BRUCE	0 92	40,400	136,000
MCKOWN, ROBERT A	2 99	47,900	177,300
	2 00	5,400	5,400
MCLEAN, JOHN	24 49	39,590 cu	204,690
MCLEOD, JAMES	0.00	0	0
MCMANUS, SHARON BYUS	0 83	43,700	130,300
MCMANUS, THOMAS	2 10	45,100	135,200
MCNALLY, FRANCIS J	2 31	49,700	235,500
MCNAMARA, CHARLES T.	2 18	41,200	253,500
MCNAMEE, DENNIS	0.93	36,800	92,000

OWNER	ACRES	LAND	TOTAL
MCNELLY, EDWIN	0.92	40,400	137,700
MEEKER, LOREN D &	0.95	33,200	67,700
MELANSON, GARY	1 91	44,400	119,800
MELZAR, JONATHAN P	4 33	54,200	174,200
MEMBRINO, ANTHONY	2 20	49,400	213,700
MENNELLE, MICHAEL A	1 99	44,700	260,800
MERCHANT, LINDA A	0.00	0	24,400
MERCIER, GEORGE	0.68	34,700	128,000
MERCIER, MICHAEL	0 69	35,000	128,500
MEREDITH, THEODORE O	1 05	37,200	114,100
MERRILL, BENJAMIN	3.52	42,700	86,900
	0 03	1,200	1,200
MERRILL, SUSAN	2.30	41,600	119,900
	1.83	60,100	216,400
MERRIMAN, KELLY J	1.29	45,700	149,700
MERRY, MARTIN	0.35	16,400	128,700
METIVIER, BRIAN K	2.05	44,900	185,400
METTERVILLE,	6.59	55,100	217,200
MEYER, NATHANIEL T	1.96	40,500	149,500
MICHAEL J JONES REVOC	3 85	45,300	198,600
MICK, SAMUEL O	32.06	168,000	168,800
MIKOLOSKI, RICHARD	0.95	36,800	113,900
MILLER, BRUCE	0.84	46,100	135,200
MILLER, DONALD	9 03	57,200	133,100
MILLER, GLEN P	2 47	46,200	209,200
MILLER, JAMES	11 00	43,684 cu	269,984
MILLER, JOYCE	0.00	0	2,300
MILLER, RICHARD A	1.22	37,800	120,700
MILLER, WILLIAM J	6.00	94,400	123,100
	0.00	0	20,800
	0.00	0	20,800
	0.00	0	17,100
	0.00	0	14,500
	0.00	0	13,600
	0.00	0	14,900
	0.00	0	12,600
	0.00	0	15,700
	0.00	0	0
	0.00	0	8,100
	0 00	0	12,600
	0.00	0	14,900
	0 00	0	12,600
	0.00	0	12,600
	0 00	0	12,600
	0.00	0	12,400
	0 00	0	0
	0.00	0	14,900
	0.00	0	12,600
	0.00	0	12,600
	0.00	0	12,600
	0.00	0	16,300
	0.00	0	14,900
MILLIMAN, THOMAS E	2.38	50,000	154,800
MILLS, EUGENE S	0.00	0	116,700
MILLS, GAIL F	12.60	1,335 cu	1,335
MILLS, RICHARD	1.08	37,300	101,700
MILLS, SCOTT C	8.14	64,100	162,400
MILONE, THOMAS	0 46	43,700	98,000
MINER, JOHANNA BOOTH	12.30	65,378 cu	262,478
MINTER, MARILYN J	0.00	0	116,600
MISTRETTA, RICHARD	2 79	50,300	180,200
MITCHELL, KAREN	0 00	0	72,600
MITCHELL, LUCILLE -	0 10	2,300	2,300
MONAHAN, ALBERT	0 00	0	25,500

LEE VALUES 01/17/2003

OWNER	ACRES	LAND	TOTAL
MONIKA R OLKEN REVOC	0 97	44,300	206,000
MONTEIRO,JOHN D	20 60	48,426 cu	278,526
MONTI, DIANE	22.80	43,504 cu	126,304
MOODY, TIMOTHY H	2 00	40,300	178,200
MOORE, DAVID R	1.96	55,900	185,200
MOORE, JOSEPH J	1.01	428 cu	428
MOORE, NORMAN W	4 21	51,700	146,100
MORGAN, MARK	1.29	76,200	181,600
MORGAN, MICHAEL S	0.46	27,700	91,200
	0.00	0	34,400
MORRELL, THOMAS	2.60	46,400	138,500
MORRELL, THOMAS P	3.00	47,900	174,600
MORRILL, ELEANOR B	1.30	45,800	160,300
MORRISETTE, JANET E.	0.69	43,800	70,600
MORRISON, NEIL	3.70	44,600	155,000
MORROW, RICHARD S	11 41	41,424 cu	245,724
MORTON, ROBERT	0 99	37,000	107,400
MOSHER, WALLACE M	1 00	37,000	121,200
MOSS, JAMES B	2 41	46,000	159,200
MOSS, JONATHAN	8.33	50,500	178,300
MOUNTAIN, RYAN P	7 65	58,500	266,300
MOYER, WILLIAM	2.23	49,500	190,800
MOYNIHAN, ROBERT G	1.97	60,900	234,400
MROCZKA, PAUL M	2 70	47,000	153,100
MUESSIG, JOHN M	1.42	34,700	102,100
MURAD, STEPHEN M	3.27	44,700	119,300
MURCH, CHESTER W	3.76	37,900	194,300
MURDOCH, THOMAS E	0.96	44,300	133,900
MURPHY, DANIEL T	0 92	40,400	131,700
MURPHY, EDWARD J	0 00	0	16,800
MURPHY, PATRICK J. III	5 34	51,200	227,500
MURPHY, PAUL R	0.00	0	21,500
MURRAY, MARGARET L	1.92	48,500	217,000
MURRAY, PHYLLIS	1.33	38,200	104,500
MURRAY, WARREN J	0.00	0	38,500
MYERS, JAMES M	1.83	40,100	124,600
MYERS, PAUL C	0.44	52,200	112,700
MYNSBERGE, MICHAEL A	1.96	48,600	152,700
N.H ELECTRIC CO-OP	0 00	0	1,000,300
NADORI, JOSEPH	1 97	60,900	215,700
NARDI, GEORGE C	2 85	55,500	257,200
NEAL, RICHARD B	2.00	48,800	174,200
NEILL, JACQUELYN	2.08	40,900	183,400
NEILL, JANICE	5.06	50,300	180,700
NELSON, MARK C	5.54	51,800	211,300
NELSON, RALPH M	0.93	16,500	120,200
NEMET, RONALD A	1.97	40,600	141,200
NEW HAMPSHIRE, STATE	13.33	197,800	251,300
	0.53	56,000	56,000
NEW HAMPSHIRE,	16.23	209,800	601,100
	11 25	111,800	111,800
	105 00	390,500	390,500
	200.63	455,300	616,000
	5.17	54,700	110,500
	12.75	93,200	93,200
NEWMAN, EARL R	0 00	0	25,100
NEWMARKET, TOWN OF	0.13	300	300
NIELSEN, BRADLEY W	5.11	46,500	180,500
NIONAKIS, JOHN	2 44	46,100	162,400
NIXON, WENDY S	2 02	40,700	208,900
NOONAN, MICHAEL	2 03	53,000	192,000
NOTHMANN, GERHARD S	1 11	41,200	132,500
NUGENT ONE FAMILY	10 80	1,015 cu	1,015
	51 67	5,025 cu	5,025

OWNER	ACRES	LAND	TOTAL
NULK, GREGORY W	1.08	40,300	164,500
NUTE, STEPHANIE T	12.00	60,171 cu	242,071
NYE, BRENDA	1 22	32,200	32,200
	0 18	18,800	97,900
OBENSHAIN, JUNE	0 00	0	12,700
O'BRIEN, JANICE A	0 00	0	71,600
OBRIEN, KENNETH J	1 17	33,900	94,400
O'CONNOR, BRIAN F	0 84	40,100	124,700
O'CONNOR, JAMES DAVID	0 92	36,700	113,300
O'KEEFE, RONALD P	2 08	49,000	198,300
O'LEARY, DANIEL J	1 95	40,500	185,400
	1.95	34,400	34,400
OLIVER, STANLEY	1 12	82,400	170,600
OLSEN, LEONARD	0 82	27,800	28,900
OLSON, JEFFREY K	4 49	60,700	220,600
ONEAIL, JEFFREY S	2.47	49,800	156,900
ONER, NUSRET	1 96	40,500	40,500
ORLANDO, GAIL M	0.00	0	14,100
O'ROURKE, THOMAS R	0.00	0	15,000
OSBORNE, MARY F	0 00	0	21,600
OTT, ELLYN I	7 80	71,800	155,800
OYSTER RIVER CONDO	42.00	1,500	1,500
OYSTER RIVER	7 44	341,500	640,500
OYSTER RIVER SCHOOL	9 14	150,300	2,321,000
PALEOLOGOS, JAMES	1 00	81,500	186,600
PALMER, ROGER R	28 95	60,075 cu	192,275
PANISH, STEVEN C	4 00	49,400	116,200
PAQUETTE, GREGORY J	3 91	54,200	208,400
PARDO, JANET R	1 99	40,600	143,800
PARENT LIVING TRUST	8 53	55,000	134,000
PARENT, EVERETT E	1 10	37,400	53,600
PARKE, JOHN A	0.92	40,400	143,700
PARKER, RICHARD	1.00	44,400	159,600
PARKHURST, WAYNE D	0 00	0	23,100
PARSONS, ANNE	9.95	57,200	162,500
PASCALE, NICHOLAS	5 04	50,200	234,900
	0.22	20,100	70,200
PATKAR, AVINASH N	0.39	23,100	30,600
PATRICIA S JENKINS	15.70	42,040 cu	233,840
PATTERSON, ALANA J	4.30	38,145 cu	132,745
	1 00	37,000	127,800
PATTON, KARL L	0 80	39,900	115,700
PAUL C HECKEL REVOC	1 95	47,400	176,400
PAVLIDIS, THOMAS P	1.96	60,800	202,300
PAYSON, WILLIAM	1 07	37,300	137,300
PECK, DANIEL M	0 00	0	24,100
PEEK, BENJAMIN	5.58	56,000	165,500
PELLETIER, DENIS J	0 35	38,200	119,100
PELLETIER, PATTI A	0 00	0	27,400
PERKINS, RHONDA	0 00	0	18,100
PERKINS, ROBERT W	2 45	57,500	238,100
PERKINS, ROGER L	0.83	38,200	129,000
PETERS, ALICE Y	0 16	400	400
PETERS, PEARL	119 07	216,107 cu	326,807
	1.56	19,900	19,900
	1 48	19,800	19,800
	3 97	346 cu	346
	5 06	441 cu	441
	1.52	132 cu	132
	1.27	110 cu	110
	1.27	110 cu	110
	11.18	700	700
PETERS, SETH F	4 00	24,300	24,300
PETIT, RAYMOND 0	1 96	44,600	149,300

LEE VALUES 01/17/2003

OWNER	ACRES	LAND	TOTAL
PHELPS, LEANNE	0.00	0	26,800
PHETAKOUNE, VICKI	0 00	0	23,500
PHILLIPS, KENNETH F	12.60	1,525 cu	6,025
	3.06	40,894 cu	253,394
	2.03	191 cu	191
PHILLIPS, ROBERT N	2.34	6,300	6,300
PHYLLIS E SHENEFIEL	2.00	38,100	38,100
	0.92	36,700	133,700
PICARD, MICHAEL J JR	0 15	14,900	104,700
PICKUP, GERALD M	0 92	36,700	134,800
PIECUCH, ROBERT	8.75	44,702 cu	132,302
PIGEON, AARON M	2.56	48,600	49,400
PIKE, THOMAS E	3.08	46,900	184,600
PILAR, FRANK L & ANITA	0 58	34,700	114,300
PITKIN, RONALD R	8.01	63,700	220,200
PITTMAN, JAMES R	5.64	52,100	243,100
PLANTAMURO, LAURIE E	0.00	0	23,500
PLATENIK, ROBERTA	9.38	61,000	148,500
PLUMER, ELEANOR L	1 15	37,600	79,600
POFF, ERIC S	4 32	45,700	209,700
POND, FRANCIS W	5.42	55,500	298,100
POOR, PAUL H	1.09	37,400	54,800
POPE, BARBARA-JEAN	0 66	37,500	113,500
POPLAWSKI, MICHAEL J	0.34	46,000	104,200
POPOV, RICHARD E	0 00	0	115,000
PORCIELLO, GREGG	5 05	50,300	191,100
PORSCHE, ALVIN J	1 21	41,600	159,000
PORTER, LLOYD J	0.92	40,400	139,700
POTTER-RICHARD,	0 00	0	70,600
POULIN, DOUGLAS E	1 95	44,600	130,000
POULIN, GERARD M	2 00	44,800	156,100
POULIN, JEANNETTE	13.19	43,449 cu	123,149
POWELL, HUW	11.20	64,155 cu	114,855
POWER, PAUL	0 46	43,700	90,700
POWERS, ROBERT A	2.00	40,700	132,400
PRATT, OLIVER	2.60	42,500	198,500
PRATTE, ARTHUR W	2.20	45,400	128,600
PREFCO XXV LIMITED	0.50	1,300	1,300
PRESCOTT, LINDA M	0.62	32,800	101,600
PRESTON, GERALD	9 54	43,020 cu	118,420
PRINCE, DAVID B	2.04	44,900	110,100
PUBLIC SERVICE CO OF	8.30	64,700	64,700
	0 00	0	2,565,000
PUFFER, JOHN F	0.97	44,300	192,500
PULITZER, FREDERICK D	2.21	49,400	224,700
PURDY FUNERAL	9.26	102,900	392,000
QUIGLEY, DONALD W	43.60	39,427 cu	180,727
QUIMBY, B JOSEPH	3.22	152 cu	152
	7.35	57,100	183,500
	1.95	48,600	195,700
QUINN, MARTIN S	3.09	48,200	170,000
R & L TRUST	109 95	52,142 cu	430,842
	15 46	6,571 cu	6,571
RAICHE, GLENN C	2 49	84,400	173,900
RAIMO, BERNARD J	1 98	52,800	208,500
RAINEY, DANIEL	1 95	48,600	203,000
RALPH H GRANGER	22.87	173,288 cu	173,288
	1.50	145 cu	145
RAMDEV, BABU	5.00	50,100	240,200
RAMUS, DIANE L	1 40	46,200	133,700
RANDALL, MARY	3.74	45,700	114,700
RAVENELLE, PAUL	2 71	47,000	141,600
RAYCRAFT, WILLIAM R	0 92	40,400	160,300
RAYMOND, HENRY	0 84	32,800	158,000

OWNER	ACRES	LAND	TOTAL
REANA P STAIGERS 2001	0.17	35,600	116,500
REDHOUSE, DANIEL	8 20	484 cu	484
	5 53	37,267 cu	114,967
	5.20	307 cu	307
	0 37	22 cu	22
	5 48	82 cu	82
REECE, RICHARD W JR	1 97	48,700	208,100
REEVES, MARGARET	0.93	36,800	156,900
REGENSBURGER, REUBEN	4 72	53,300	234,400
REINHOLD, BRUCE B	0 46	43,700	150,900
REINHOLD, CLAIRE	2 19	53,500	221,500
REINHOLD, FRANK W JR	46.50	51,237 cu	222,337
REINHOLD, VERNON N	12 17	49,121 cu	270,721
REITH HOWARD C	46 70	31,486 cu	31,486
REOLA, LARRY T	2.20	18,600	108,100
RHOADS, DAVID B	3.23	34,400	120,400
RICARDO, DAVID S	2.56	54,600	232,700
RICE, ROGER P	11.02	43,729 cu	174,129
RICH, MAUREEN	0.00	0	37,300
RICHARD E SMITH REVOC	0.92	44,100	219,100
RICHARD H WELLINGTON	0.99	37,000	145,100
	77.53	7,885 cu	7,885
	42.16	3,179 cu	3,179
	0 90	264 cu	264
	47 19	117,642 cu	204,242
RICHARD, DWIGHT	1 82	38,000	87,600
RICHARDS, HARRY	0.92	40,400	136,900
RICHARDS, MARIE L	1.95	44,600	176,800
RICHARDSON, DONALD	0.00	0	12,000
RICKER, KAREN	0.20	19,500	82,200
RIEF, BRYAN	1 95	52,700	238,800
RIEPEL, RICHARD H	2 70	47,000	183,700
RILEY, RICHARD A JR	1 34	45,900	131,200
RINES, DAVID F	1.97	40,600	148,700
RIVERFIELDS PROPERTIES	29.63	1,200	1,800
	0.00	0	71,600
	0 00	0	71,600
	0.00	0	71,600
	0.00	0	71,600
	0.00	0	71,600
	0.00	0	71,600
RIVERSIDE FARM	31.35	1,300	1,300
	10.00	800	800
	14 55	900	900
	8.78	700	700
	0.72	100	100
ROBAR, EVERETT	7.52	52,745 cu	165,645
ROBBINS, HEIRS OF	0.00	0	127,500
ROBBINS, JOANN L	0.00	0	13,600
ROBERT & DOROTHY	5.04	50,200	177,900
ROBERT WEBB REALTY	0.42	41,700	77,700
ROBERTS, MONROE L	1.95	52,700	220,900
ROBERTSON, CHARLES L	7.60	53,800	176,900
ROBINSON, MICHAEL R	1.40	38,500	154,200
ROBT G LEBLANC &	1.39	38,500	131,200
ROGER, ROBERT	2.00	40,700	218,100
ROGERS, CHERI A	0.56	30,900	74,100
ROGERS, CRAIG	1.57	39,100	141,900
ROGERS, GEORGE L	0.00	0	14,500
ROGERS, JOHN L	0.00	0	14,400
ROGERS, MICHAEL T	1 99	40,600	184,400
ROGERS, WILBUR B	16.74	316 cu	1,916
	27.81	45,044 cu	129,344
ROLLING ACRES REALTY	143 77	38,963 cu	38,963

LEE VALUES 01/17/2003

OWNER	ACRES	LAND	TOTAL
	3.02	1,284 cu	1,284
	4 07	47,200	119,600
	1 95	1,300	1,300
	46 23	12,268 cu	12,268
ROLLINS, STEPHEN A	0 92	36,700	123,600
RONALEE ASSOCIATES	10 40	79,900	79,900
ROONEY, WILLIAM E	0 00	0	20,900
ROSE REALTY TRUST	1.50	36,300	36,300
ROTHWELL, KENNETH	1 41	599 cu	599
	10.32	45,441 cu	226,141
	5 46	2,321 cu	2,321
	0.38	1,000	1,000
	13 33	1,253 cu	1,253
ROUSSEAU, MICHAEL R	12 00	45,193 cu	113,193
ROUX, MARTIN	0.62	54,200	108,900
ROWELL & WATSON CO	3 70	135,100	207,000
ROWLEY, LAURIE	4.04	57,300	146,900
ROY F GRYNKEWICZ	1.41	38,500	124,300
ROY, DAVID P	0.00	0	36,500
ROY, SANDRA	0.00	0	54,800
RUNDLES, JANICE K	3 70	46,000	108,500
RUSSELL, ELEANOR	2.33	121 cu	121
RUSSELL, MILES D	2 01	40,700	115,000
RUSSELL, RICHARD	0 00	0	22,700
RYAN, JAMES	1 96	44,600	133,900
SAAD, STEVEN	1 95	40,500	132,800
SAARI, ERIK B	2.10	39,000	97,500
SACK, MICHAEL	2.10	45,100	162,500
SALEMA REALTY TRUST	1.58	236,900	427,200
SALKOVITZ, IRVING	4 10	94,500	280,800
	25.16	44,868 cu	65,668
SALLOWAY, JEFFREY C	2 14	45,200	171,100
SALWEN, JOHN D	1 84	44,100	100,500
SAMPSON, LESLIE W	30.30	2,279 cu	2,279
SANBORN, PHILIP M	74 29	54,536 cu	170,236
	67.10	13,922 cu	13,922
	4 02	378 cu	378
SANBORN, PHILIP M JR	2 24	45,500	154,500
SANDY BROOK	2.49	62,500	62,500
SANSOUCIE, LUCILLE	11.20	4,760 cu	4,760
	2.30	45,700	155,000
SARAVONG, GOUSON U	0.00	0	24,800
SARAVONG, KONG KEO	0.39	12,100	12,100
	1.00	81,500	174,900
SARNO, JOSEPH M	0.39	40,200	123,800
SASSO, CHAD	0.12	11,900	104,100
SAT SR. LTD.	25 10	949 cu	949
SAULNIER, RICHARD L	0.00	0	15,600
SAVAGE, STUART A	0.76	32,500	122,700
SAWTELLE, ERICK D	30.90	44,604 cu	222,704
SAWYER, DENNIS M	1.98	44,600	175,600
SBA TOWERS, INC.	0.00	0	179,600
SCANGAS, GEORGE A	1 95	40,500	167,300
SCANLON, FRANCIS	13.10	45,700	161,000
SCHANDA, BARBARA A	11.00	41,986 cu	126,986
SCHANDA, RICHARD F	1 95	52,700	199,400
SCHEIBEL, LAURA	4 34	52,100	190,700
SCHIAVO, PHILIP B JR	0.00	100	24,100
SCHIER, JOHN A	0 20	34,100	75,700
	2.00	40,700	133,500
	1.73	67,500	82,600
SCHMIDT, TORSTEN	1 43	38,600	152,700
SCHREIBER, JOAN M	4.95	292 cu	292
SCHULTZ, CECILE	0.00	0	18,800

OWNER	ACRES	LAND	TOTAL
SCHULZ, STEPHEN C	55.79	45,561 cu	49,761
	22.17	2,084 cu	2,084
	16.18	1,455 cu	1,455
SCHUMAN, TIMOTHY H	0.00	0	115,900
SCHUYLER, SHAWN H	4 61	48,900	184,700
SCOTT, CHARLES D	0.92	36,700	129,800
SCOTT, GLENN M	3.19	44,400	143,700
SCOTT, WHITNEY	19.30	600	1,100
	0.50	24,700	118,400
	0.50	24,700	118,400
SCOTT, WHITNEY L	0.99	40,700	122,400
	2.60	46,600	46,600
SEAMAN, CHARLES K	3.20	56,600	231,900
SEDOR, GERALD	0 94	40,500	156,600
SEELEY, J DEREK	2.01	40,300	115,000
SEGAL, RICHARD C	5.21	48,700	161,500
SEGIL, JEFFREY M	0 92	44,100	220,700
SEITZ, MATTHIAS	0.16	16,100	108,300
SERGI, NICHOLAS J JR	0.80	43,600	137,400
SHAFER FAMILY IRREVOC	0.26	41,200	98,500
SHAHEEN, DAVID P	1.56	39,100	195,000
SHAPPELL, ROBERT	11.71	47,572 cu	186,372
SHAVER, JOHN S	4.00	51,100	172,500
SHAW, ROBERT B	0.00	0	5,900
SHAY, ELIZABETH A	0.94	36,800	205,400
SHEA, CHRISTINE	2.01	60,900	230,000
SHEA, JOHN B	1 00	37,000	119,300
SHEEP ROAD PROPERTIES,	10 73	51,118 cu	394,218
	2 08	252 cu	252
SHELTERING ROCK, LLC	42.51	6,777 cu	6,777
	111.28	47,127 cu	192,127
SHORT, FREDERICK T	6.71	39,427 cu	138,227
	6.25	756 cu	1,056
SILVERMAN, MICHAEL L	0.80	39,900	167,000
SILVERSTEIN, MARK H	14 92	45,462 cu	280,662
SILVERWOOD, HARTLEY	0.92	40,400	155,500
SIM, KENNETH C	61.54	44,213 cu	173,913
SIMMONS, JAY W	1.00	44,400	201,300
SIMMONS, MARK E	2.25	45,500	144,600
SIMPSON, MARGARET	2.40	41,900	180,200
SIMPSON, ROBERT E	17.59	37,979 cu	144,779
SINGER, FRANK	1.64	43,300	117,400
SINGLE, JAMES	2.08	40,900	224,400
SIROIS, MARILYN	2.47	46,200	63,900
SIROIS, MICHELLE Y	0 00	0	17,900
SLIPPY, RONNIE L	0.92	44,100	143,400
SLOMBO, ROBERT J	2 37	45,900	180,000
SLOME, JANET C	0.23	32,200	92,500
	0 46	43,700	74,700
SLOVENSKI, STEVEN	1 95	40,500	212,200
SMALL, JAMES	0 92	36,700	111,600
SMALL, RALPH E JR	0 00	0	32,300
SMALL, ROBERT J JR	0.00	0	23,600
SMALL, SANDRA	0.00	0	46,800
SMALL, STEPHEN R	0.00	0	35,600
SMITH, ALAN S	2 74	43,000	152,600
SMITH, CHRISTOPHER R	3.44	42,800	159,900
SMITH, DAVID C	1 70	47,500	190,500
SMITH, GARY S	13.48	1,694 cu	1,694
	12.95	71,701 cu	291,501
SMITH, H SPENCER	4 68	49,100	210,600
SMITH, LOIS MAE	0 00	0	14,700
SMITH, LORNE W	0.00	0	119,000
SMITH, PAUL G	1 46	46,500	140,100

LEE VALUES 01/17/2003

OWNER	ACRES	LAND	TOTAL
SMITH, PETER MARTIN	16.08	118,895 cu	357,395
SMITH, ROBERT B	3 09	48,200	177,500
SMITH, ROBERT P	2.80	43,200	212,900
SMITH, RODERICK M	3.74	72,400	226,700
SMITH, SHEPARD M	2.13	41,100	146,600
SMITH, THOMAS	2.07	40,900	83,400
SMITH, THOMAS KEITH	3.76	46,000	173,700
SMITH, THOMAS W JR	1 01	44,500	133,800
SNELLING, MICHAEL A	12 29	48,995 cu	156,795
SOLE, KENNETH	8 58	61,400	492,700
SOMMER, BRUCE ALLEN	0.00	0	120,500
SONJA LEA BARONI	14 62	49,985 cu	307,185
SOUTH EAST GRAVEL	30.05	167,300	167,300
	10.00	114,300	114,300
	12.30	57,900	57,900
SPENCER, FRANK W	1.97	44,700	216,900
SPENCER, LEO J	2.77	40,700	115,100
SPENCER, NATHAN &	1.36	69,600	94,300
SPENCER, PAUL E	0.46	37,400	95,100
SPERRY, CHRISTOPHER G	1.76	35,800	172,300
SPILLANE, MICHAEL B	0.16	16,400	85,500
SPILLER, DAVID	0.94	36,800	142,600
SPIRES, JAMES M	0.72	43,200	147,400
SPIRES, TERRENCE T	0.92	40,400	131,900
ST. JEAN, DANIEL W	21.23	88,800	179,000
ST. JEAN, LORRAINE G	5.00	56,700	147,600
ST. OURS, JOSEPH A	1.56	35,200	156,200
ST. PIERRE, GARY	2.65	44,500	207,500
ST. PIERRE, PAUL R	0.27	700	700
STAFFORD, DAVID	0.91	36,700	111,900
STANDLEY, HELENA	3 60	83,200	114,200
STELTER, BRUCE A	1 78	39,900	203,400
STERLING REALTY, LLC	0.60	70,800	147,600
	0 70	77,800	186,200
STETSON, J PHILLIP	1.00	37,000	128,600
STETTNER, STEPHEN R	2.25	45,500	159,300
STEVENS, MARK B	2.09	61,200	274,800
STEVENS, RANDOLPH	4 00	51,100	141,700
STEVENS, RANDOLPH S	14 00	42,525 cu	127,325
	11.31	4,807 cu	4,807
STEVENS, RICHARD L	10.50	474 cu	474
	2.56	1,088 cu	1,088
	5.62	2,389 cu	2,389
	2.00	53,500	148,900
STEVENS, ROBERT S	0 92	40,400	136,100
STEVENS, STANLEY L	2.78	55,300	284,300
STEWART, JAMES	1 47	38,800	171,900
STIEGLITZ, JOSEPH R	1 95	40,500	206,300
STINE, WILLIAM WREN	0.00	0	118,000
STITELER, FREDERICK N	2.38	41,900	142,000
STONE, FRANCES M	0.00	0	22,300
STRONG, JEFFREY W	1 00	33,300	121,200
STUMHOFER, DAVID	0 94	44,200	173,900
SULLIVAN, ILENE M	0 00	0	16,200
SULLIVAN, PETER	1.02	40,800	155,500
SULSKY, STANLEY J	2 03	44,900	138,200
SUMMERS, HERBERT E JR	0.50	24,700	118,400
SURPLESS, JENNIFER	0.59	31,900	114,200
SWANSON FAMILY TRUST	0 00	0	70,600
SWANSON, DALE	14 39	39,132 cu	223,032
SWEATT, GREGORY H	0 00	0	18,300
SWENSON, DEREK R	7 55	71,000	184,600
SWITZER, DAVID	4 00	51,100	189,800
SYCAMORE WOODS, INC.	1 16	400	400

OWNER	ACRES	LAND	TOTAL
SYLVIA, CURTIS J	1 01	44,500	177,300
SYVERTSON, KARL F	1 95	48,600	156,200
SZABUNKA, STANLEY J	0 77	43,400	182,300
TAMARACK ESTATES	12 00	400	400
	2 48	100	100
	2.95	100	100
TAMBLING, PHILIP S	4.60	56,900	207,600
TAMIS, SHELLEY	2.22	78,900	114,100
TAMSIN A CROSBIE 2002	11 00	41,608 cu	156,608
TANDY, MAURICE J	1 13	37,500	122,100
TANG, LI	2 05	61,100	228,600
TANSEY, WILLIAM J	1 90	48,400	222,500
TAPPAN, JOHN HARDING	36 33	40,321 cu	94,721
TASH, DONALD E SR	1 47	53,300	133,000
TATE-MOREAU, PAULA	0 00	0	11,000
TAUSCHER, JONATHAN W	10 00	4,250 cu	4,250
TAYLOR, CHRISTOPHER	1 95	44,600	170,500
TAYLOR, DONALD	31 00	2,914 cu	2,914
	2 90	37,808 cu	193,308
TAYLOR, ROBERT L	1.04	44,600	208,800
TAY-RAM REALTY TRUST	8.00	107,000	181,500
TECCE, CHESTER	8.50	3,613 cu	3,613
TEDESCO, EDWARD F	2 62	53,500	207,600
TEELING, LESLIE M	5 20	50,700	148,600
TERRIO, JOYCE	0.58	34,700	105,900
	1 01	40,800	94,300
TEWKSBURY, DANIEL R	1 95	40,500	219,500
THE ANDREA N LEBLANC	1 29	76,200	258,900
THE BERNARD L	1 10	37,400	102,600
THE BRADSHAW FAMILY	2.59	46,400	145,900
THE BRIAN C CAPLE	1.95	40,500	196,200
THE BRUCE E & JAN A	1.95	48,600	198,100
THE CARMEN &	1 51	38,900	122,700
THE CHARLES H BRADY	63 60	48,160 cu	134,860
THE CIT GROUP/SALES	0 00	0	24,100
THE DALE L CHINBURG	1 03	37,100	142,800
THE DAVID M SOMMER &	2 26	45,600	166,100
THE DAVID W ELLIS	1.37	42,200	140,000
THE DIANE C KEYES	2.12	34,900	34,900
THE DIANE M GALLANT	1.95	48,600	259,100
THE ELIZABETH C	0.29	14 cu	14
THE ESTES FAMILY	6 57	57,700	169,400
THE GAEL GRANT REVOC	2.89	43,500	249,400
THE GREGG REALTY	35.88	3,368 cu	3,368
THE HAZEL A PRESTON	31 84	41,163 cu	93,463
THE HIRSCH FAMILY	2 24	44,800	178,800
THE HOLLISTER FAMILY	1 96	44,600	140,700
THE HOUSING	8.30	173,600	512,500
THE J & M HOLLISTER	13.53	5,751 cu	5,751
	4 68	1,989 cu	8,489
THE JAMES & KATHERINE	1.20	41,500	152,400
THE JAY S GRUMBLING	114 14	54,891 cu	237,591
THE JOACHIM H BARTH	2 70	44,300	224,900
THE KEVIN V DUGAS &	1 00	5,300	5,300
	13 50	43,027 cu	180,527
THE KEVIN V DUGAS &	26 00	5,226 cu	5,226
THE LAUREL T ULRICH	27 94	1,692 cu	1,692
THE LINDA E COLE REVOC	3 02	48,000	140,200
THE LOU & ARLENE	37.20	158,900	286,600
THE MANN FAMILY	2.68	42,300	113,000
THE MARIE IRENE	2.00	44,800	119,500
THE MARSHA HERMAN	1 38	38,400	208,500
THE MIECHEN M	1 95	40,500	131,900
THE MOULTON FAMILY	0 98	44,300	169,000

LEE VALUES 01/17/2003

OWNER	ACRES	LAND	TOTAL
THE MYRA P JENNISON	2 07	45,000	138,600
THE NICHOLAS C RAIZES	0 00	0	70,600
THE NOONEY-MUNGER	18.53	43,904 cu	201,404
	13 72	1,194 cu	1,194
	4 57	110 cu	110
THE PAUL E & PATRICIA B	6.90	104 cu	104
THE PRIESTLEY FAMILY	7.00	48,500	203,600
THE RICHARD W SEEDNER	0.92	40,400	111,800
	12 73	43,639 cu	262,439
THE RUSSEL S & KRISTI E	1.95	44,600	123,100
THE WALTER S &	0 46	43,700	82,500
THIBEAULT, JONATHAN M	6.10	72,000	105,500
THIBODEAU, KEITH A	1 81	40,000	148,000
THOMPSON, BARRY I	0 69	35,000	129,300
THOMPSON, KIMBALL W	4 35	59,500	155,100
THOMPSON, MURELL	1.03	438 cu	438
THOMPSON, ROBERT	9.55	925 cu	925
THOMPSON, ROY L	1.97	55,900	209,500
THORNTON, MARTIN Q	1.27	41,800	139,500
THRAN, ROBERT L	12.08	40,751 cu	137,151
TIBBETTS, DAVID W	0.00	0	26,000
TIBBETTS, GORDON G	0 41	52,300	175,600
	1.10	66,600	152,800
	1 18	75,400	157,800
	0 85	73,000	183,700
	1 68	39,500	81,200
TIBBETTS, LARRY	8 10	43,400	134,000
TOBIN, LAURENCE R	1.08	41,100	144,800
TODARO, DAVID M	0.50	47 cu	47
	80.19	51,955 cu	177,155
TODD, GARY W	1.30	45,800	162,400
TOLEOS, RICHARD M	0.71	34,300	156,700
TOMPKINS, ALISON S	0 00	0	18,800
TOWLE, PAUL E	0.69	38,600	120,800
TOWLE, TIMOTHY J &	2 88	46,700	199,000
TOWNSEND, AMOS R	12.46	33,571 cu	144,571
	5.09	97 cu	97
TOWNSEND, MATTHEW E	0 00	0	23,200
TOY, DONALD	2 17	77,100	77,100
	0.92	80,800	212,600
TRABUCCO, ALFRED F	3.29	42,500	85,900
TREE, EVALYN R	3.62	45,800	138,900
TREFETHEN FAMILY	4 00	51,100	115,700
TREMBLAY, RICHARD D	2 16	45,300	169,000
TRI-TOWN REALTY TRUST	2 41	41,900	41,900
TROJAN, GEORGE	2 07	49,000	253,500
TROTTA, SUZANNE M	0 85	40,100	109,500
TROTTER, GARY	2.00	40,700	169,300
TRUDEAU, BRADFORD J	1 56	39,100	138,600
TRUSTEES OF KEPLER	35.57	2,904 cu	2,904
TSUKROV, IGOR	2 68	42,800	204,600
TUBERTY, JAMES	0.92	44,100	184,900
	15 00	4,495 cu	15,395
TUCKER, GREGORY R	2 55	49,100	252,400
TULIANO, DAVID R	0 92	44,100	178,700
TURCOTTE, ROMEO L	2.83	43,300	106,400
TURNBULL, J SCOTT	18 40	41,727 cu	136,427
	11.30	667 cu	667
TUTTLE, ALLAN B	13.22	45,322 cu	156,622
TWOMBLY, ROLAND I	1 15	37,600	99,900
TWOMBLY, ROLAND	0 72	36,600	103,400
TZIZIK, DAN M	0 77	43,400	136,500
UHLENBERG, REBECCA	2.00	38,100	140,200
UNDERHILL, JANICE K	0 91	40,400	91,900

OWNER	ACRES	LAND	TOTAL
UNREIN, ALLEN A	2.53	42,300	176,000
URY, ANN	2.30	41,600	116,700
VAILLANCOURT, JEFFREY	1.24	37,900	116,800
VALLEE, ARMAND	44.38	2,618 cu	2,618
	0.76	69,600	111,700
VALLEY, WALLACE R	1.04	37,900	130,500
VALLIER, MICHAEL P	1.29	41,900	212,600
VANAKEN, TOBY D	1.95	40,500	153,900
VANNONI, LEO S	0.20	26,300	57,300
VARKI, SAJEEV	2.00	61,000	214,900
VARNEY, RALPH	10.97	41,482 cu	146,582
	0.80	33,900	33,900
VEDELER, ROBERT	0.00	0	8,100
VENTRESCO, JOHN R	1.00	44,400	148,600
VERNO, DAVID J	0.91	33,000	111,100
VERRETTE, PAUL F	129.09	51,467 cu	146,667
VINCENT, KEVIN M	2.96	47,800	179,000
VOGEL, MARK H	0.50	24,700	118,400
VOLTZ, MARY B	2.24	5,700	106,000
VON OEYEN, RICHARD H	1.35	42,100	208,200
WACHOWIAK,	2.72	55,100	199,700
WADSWORTH, SEAN W	1.98	40,600	198,200
WAGNER, DAVID	2.11	41,000	109,300
WAKEFIELD, JAMES V	0.23	32,200	58,600
WALDEN, LEONARD	0.00	0	30,400
WALKER FAMILY REVOC	8.12	64,000	143,100
WALL, DANIEL L	2.38	49,300	262,000
WALNICKI, SANDRA	0.92	36,700	158,100
WALSH, JOHN P	2.59	50,600	215,000
WARD, HAROLD	11.00	44,950 cu	138,450
WARD, PATRICIA E	0.95	29,500	73,400
WARDEN, JAMES A JR	1.01	33,400	120,800
WASIEWSKI, RICHARD L	0.92	24,800	94,400
WATKINS, MICHAEL D	0.91	8,700	8,700
WEBBER, LISA G H	0.00	0	27,500
WEDNESDAY HILL	13.00	5,525 cu	5,525
WEIR, MARK	2.14	53,300	190,900
WELLS, GABRIELLE	0.43	26,800	106,200
WENTWORTH-DOUGLAS	35.15	106,200	106,200
WERITZ, MARK	1.96	48,600	207,500
WESLEY, CARL	1.99	60,900	237,200
WEST, LONNIE	2.02	44,800	208,000
WESTNEAT, UZAHNE C	2.55	42,400	143,700
WETHERBEE, JOHN W	0.95	40,500	62,800
WEYRICK FAMILY 2001	0.51	32,300	125,600
WHEELER, JOHN	1.37	42,200	146,900
WHICHER, JOHN C JR	24.30	42,240 cu	149,740
WHITE, CRAIG	0.00	0	16,100
WHITE, PAMELA	0.00	0	23,800
WHITNEY, RICHARD	1.99	48,700	242,600
WHITNEY, ROSCOE	0.00	0	28,700
WHITTEMORE, BONNIE	68.40	4,849 cu	4,849
WHITTEMORE, BONNIE M	27.00	558 cu	558
WHITTEMORE, BONNIE	0.86	43,008 cu	199,208
WHITTEMORE, FRANK	81.98	4,001 cu	4,001
WIBERG, JONATHAN	0.07	100	100
WIDEN, CARL F	1.00	37,000	118,800
WIDENER, STEVEN	2.09	41,300	177,600
WIGGIN, KATHLEEN	14.93	50,117 cu	336,417
WILECZEK, JOHN S	4.64	53,100	151,500
WILKINS, DAVID I	8.60	65,500	128,900
WILKINSON, JEANNETTE R	0.71	32,100	132,800
WILKINSON, STEPHEN B	4.74	53,000	197,200
WILL FAMILY REVOC	2.74	51,100	200,600

LEE VALUES 01/17/2003

OWNER	ACRES	LAND	TOTAL
WILLIAM P WALSH REVOC	1.26	41,800	134,400
WILLIAMS, CRAIG B	38.20	74,724 cu	263,224
WILLIAMS, EDWARD	4.95	40,500	50,200
WILLIAMS, JAMES	0.00	0	20,900
WILLIAMS-BARNARD,	1.10	44,900	215,200
	13.40	5,695 cu	58,195
WILLIS, CHARLES	1.50	35,000	108,900
WILLS, EARL W	0.00	0	24,600
WILLSON, DERICK V JR	2.26	53,700	204,700
WILSON, ANDREW W	2.88	47,500	170,300
WILSON, CARLA T	0.00	0	115,200
WILSON, LEE COLBY	9.89	82,445 cu	180,045
WILSON, MARY ELLEN	57.06	65,243 cu	444,143
	7.95	747 cu	747
	20.48	1,925 cu	1,925
WILSON, ROBERT E	0.98	44,300	152,000
WINSLOW, ERIC G	0.69	35,000	136,000
WINTER, MARVIN	0.00	0	18,700
WITHAM, ALBERT	0.21	17,800	17,800
WITHAM, PETER M	1.95	34,400	34,400
WOLFE, ROBERT	0.72	39,600	98,600
WOLFE, ROBERT K	1.48	42,700	169,700
WOLFE, RONALD	0.92	44,100	167,700
WOLFF, FREDERICK JR	2.00	40,300	149,600
WOODRUFF, KAREN S	5.20	61,900	240,800
WOODRUFF, STEPHEN S	33.81	43,955 cu	163,955
WOODWARD, ROBERT S	32.18	43,342 cu	251,042
WORTHEN, JOHN	0.00	0	20,300
WREN, KATHRYN T	12.00	41,675 cu	309,175
WRIGHT, ALLAN E	2.28	45,600	173,400
WULF, GARY W	13.16	41,173 cu	139,873
WURZER, BRENT E	2.35	45,900	71,900
YOST, ISRAEL J	2.46	42,100	176,600
YOUNG, DAVID A	21.06	48,389 cu	208,789
YU, DAE-KEUN	2.60	45,100	181,400
YURKA, ELMER F HEIRS	133.09	59,288 cu	72,288
YYY CORPORATION	21.38	1,000	1,000
ZABLOUDIL, RONALD P	2.02	40,700	171,600
ZAIDLICZ, RONALD	8.40	55,700	173,400
ZASO, GUS	2.07	194 cu	194
	2.39	224 cu	224
	26.50	2,491 cu	2,491
	20.10	45,839 cu	196,739
ZIRKLE, HOLLY	5.50	55,800	172,900
ZOCCHI, PAUL A	2.20	49,400	187,200
ZULLO, DAVID F	9.06	47,990 cu	159,890

NOTES

NOTES

NOTES

TOWN SERVICES **** TOWN SERVICES

CODE ENFORCEMENT/HEALTH OFFICER/BUILDING INSPECTOR

Allan Dennis
Secretary: Caren Rossi-Pressey
Entrance is Rear Door Upstairs Town Hall,
Telephone: 659-6783. Office Hours:
Monday through Friday
(8:30 AM - 2:30 PM).

PLANNING AND ZONING

P & Z Officer: Allan Dennis
P & Z Secretary: Caren Rossi-Pressey
Entrance is Rear Door Upstairs Town Hall.
Tel: 659-6783. Office Hours:
Monday through Friday - 8:30 AM - 2:30 PM.

LEE PUBLIC LIBRARY

Librarian: Lisa Morin
Assistant Librarian: Michelle Stevens
Children's Librarian: Lisa Kleinmann
Telephone: 659-2626. Hours are:
Monday: 12:00 Noon to 8:00 p.m.
Tuesday: 3:00 p.m. to 8:00 p.m.
Wednesday: 12:00 Noon to 8:00 p.m.
Thursday: 10:00 a.m. to 5:00 p.m.
Friday: 10:00 a.m. to 5:00 p.m.
Saturday -10:00 a.m. to 3:00 p.m.
CLOSED Sundays and Holidays.
SUMMER HOURS FOR SATURDAY: 9:00 a.m. to 12:00 noon from June 19th until September 6th

LEE TRANSFER STATION

Transfer Station Manager: James Andersen
Transfer Station Attendant: Thomas McManus
John Gund and Doug Shaheen
Mandatory recycling for: green, brown & clear glass tin & aluminum cans - clear, colored & cloudy plastic newspapers - cardboard - mixed paper **SWAPSHOP** for unwanted but still usable items. Telephone: 659-2239 - Hours are: Tuesday and Thursday: 1:00 PM to 6:00 PM **When Daylight Savings Time in effect: Tues. & Thurs. 12:00 noon until 5:00 p.m.**
Saturday: 9:00 AM to 5:00 PM
Closed on Holidays.
USE OF FACILITY BY PERMIT ONLY! Permits may be obtained in Selectmen's Office. Please bring car registration for each permit requested.
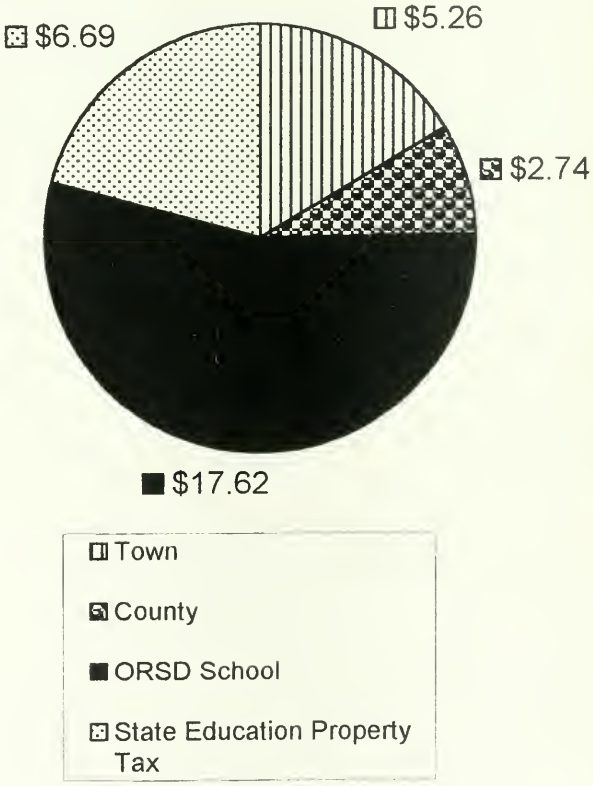
Your 2002 Tax Rate
$32.31